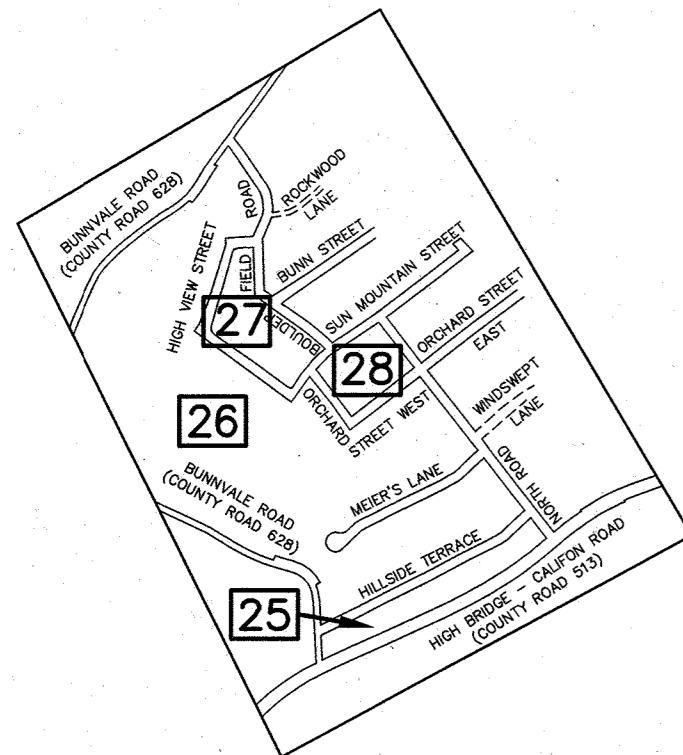
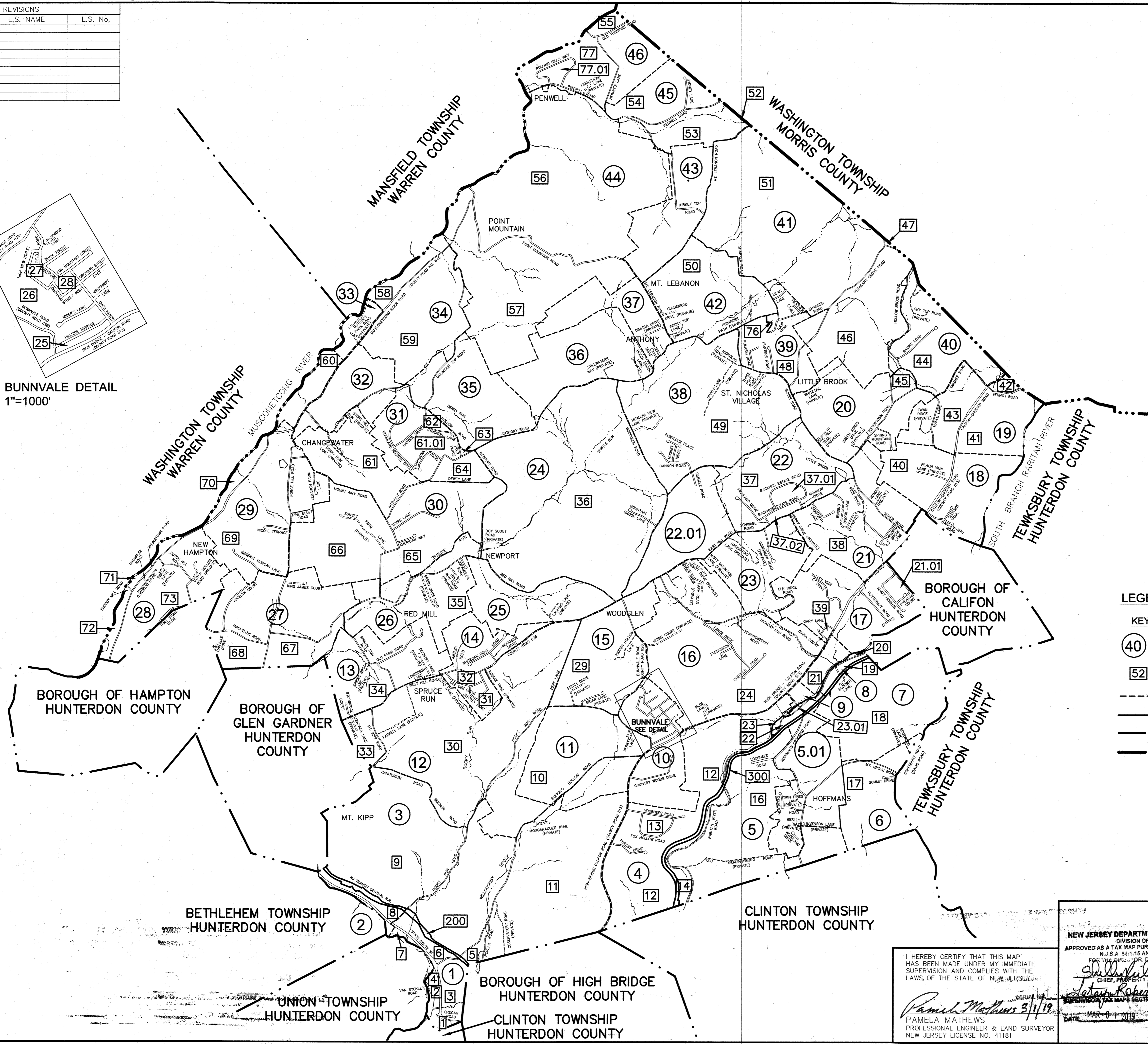
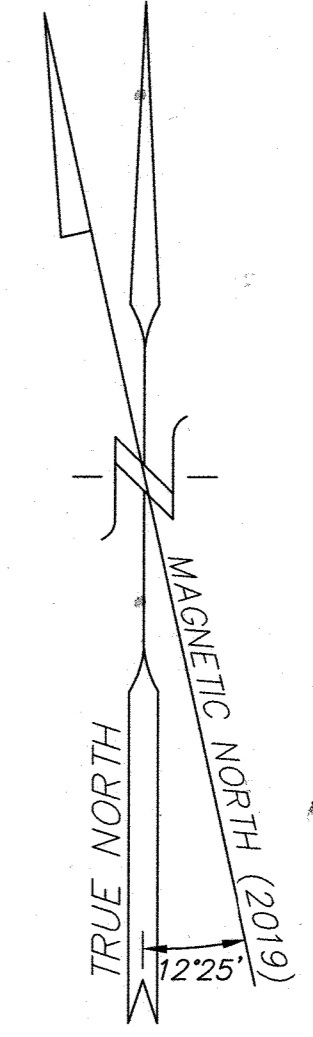


REVISIONS		
DATE	L.S. NAME	L.S. No.



BUNNVALE DETAIL
1"=1000'



LEGEND	
KEY SHEET	DETAIL SHEETS
(40) DETAIL SHEET NUMBER	(3) BLOCK NUMBER
(52) BLOCK NUMBER	4 LOT NUMBER
----- SHEET LIMIT	----- LOT LINE
----- BLOCK LIMIT	----- BLOCK LIMIT
----- MUNICIPAL BOUNDARY	----- MUNICIPAL BOUNDARY
----- COUNTY BOUNDARY	----- COUNTY BOUNDARY

THIS MAP HAS BEEN REDRAWN USING COMPUTER AIDED DRAFTING DESIGN (CADD) BASED ON THE MAP PREPARED BY FRANK BOHREN DATED JUNE 1, 1963.

THIS TAX MAP SUPERCEDES THE TAX MAP APPROVED JULY 20, 1967, SERIAL NUMBER 452.

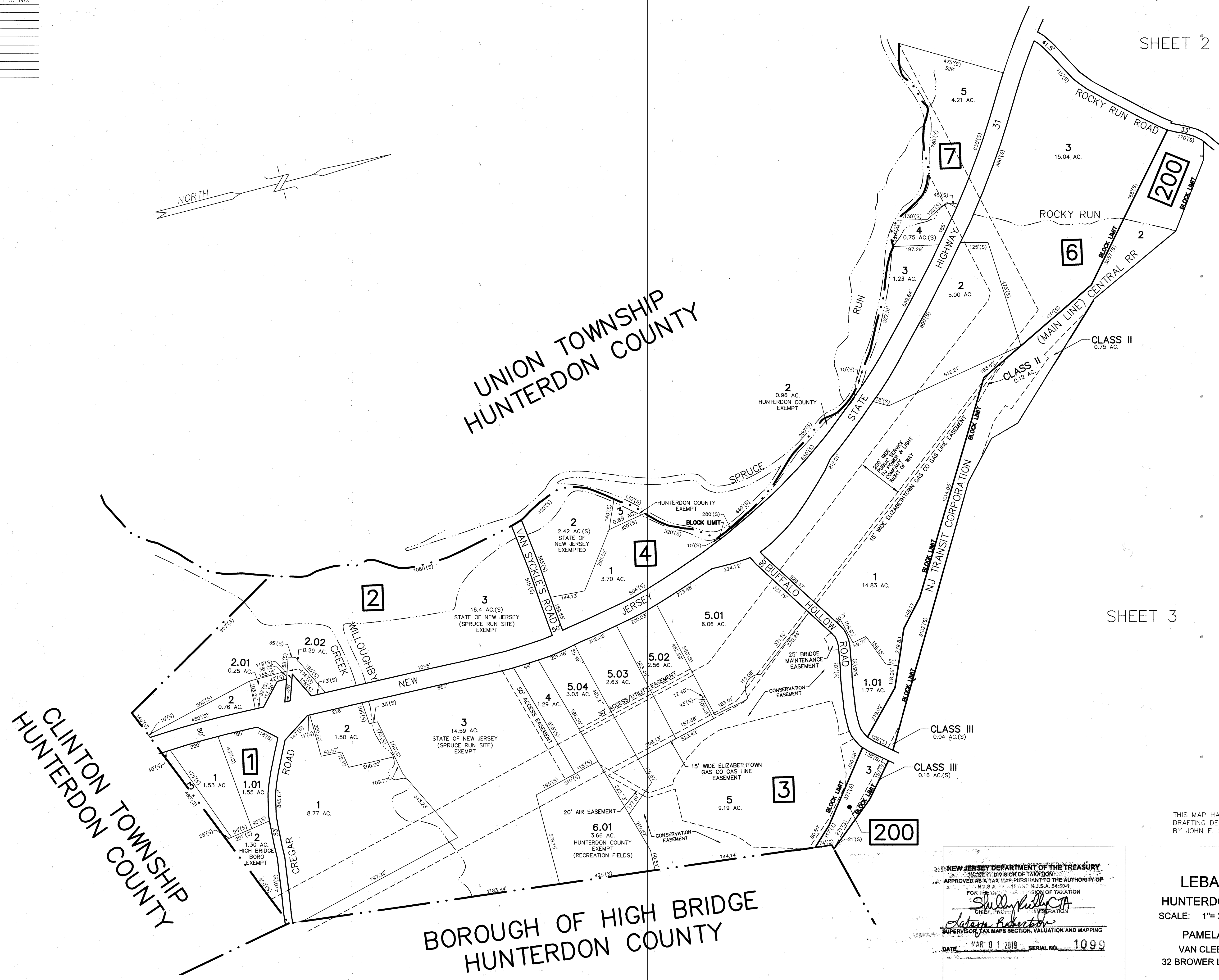

THE AREAS, BOUNDARIES AND DIMENSIONS SHOWN ON THIS TAX MAP ARE DERIVED FROM GROUND SURVEYS, AERIAL SURVEYS, RECORDED PLANS, MAPS, DEEDS AND WILLS AND ARE TO BE USED FOR ASSESSMENT PURPOSES ONLY.

NEW JERSEY DEPARTMENT OF THE TREASURY
DIVISION OF TAXATION
APPROVED AS A TAX MAP PURSUANT TO THE AUTHORITY OF N.J.S.A. 54:1-15 AND N.J.S.A. 54:5-4
FOR THE SUPERVISOR, DIVISION OF TAXATION
CHIEF, PROPERTY ADMINISTRATION
Jatay Robinson
SUPERVISOR TAX MAPS SECTION, VALUATION AND MAPPING
DATE: MAR 01 2019 PERM NO. 1093

TAX MAP
LEBANON TOWNSHIP
HUNTERDON COUNTY, NEW JERSEY
SCALE: 1"= 2000' NOVEMBER 2018
PAMELA MATHEWS, PE, LS
VAN CLEEF ENGINEERING ASSOCIATES
32 BROWER LANE, HILLSBOROUGH, NEW JERSEY 08844
TO SHOW CONDITIONS AS OF NOVEMBER 2018

I HEREBY CERTIFY THAT THIS MAP HAS BEEN MADE UNDER MY IMMEDIATE SUPERVISION AND COMPLIES WITH THE LAWS OF THE STATE OF NEW JERSEY.
Pamela Mathews 3/1/19
PAMELA MATHEWS
PROFESSIONAL ENGINEER & LAND SURVEYOR
NEW JERSEY LICENSE NO. 41181

REVISIONS		
DATE	L.S. NAME	L.S. No.



SHEET 2

SHEET 3

F:\v\bl\1701LE - Tax Map Modification\2018\Tax Map 200 SC.DWG 4/30/2014

THIS MAP HAS BEEN REDRAWN USING COMPUTER AIDED DRAFTING DESIGN (CADD) BASED ON THE MAP PREPARED BY JOHN E. STUDER DATED MAY 1967.

NEW JERSEY DEPARTMENT OF THE TREASURY
 DIVISION OF TAXATION
 APPROVED AS A TAX MAP PURSUANT TO THE AUTHORITY OF
 N.J.S.A. 54:6-1
 FOR THE COUNTY CLERK OF HUNTERDON COUNTY
Shelly Pulley CTA
 CHIEF, PROPERTY APPRAISAL
Robert
 SUPERVISOR, TAX MAPS SECTION, VALUATION AND MAPPING
 DATE: MAR 01 2019 SERIAL NO. 1099

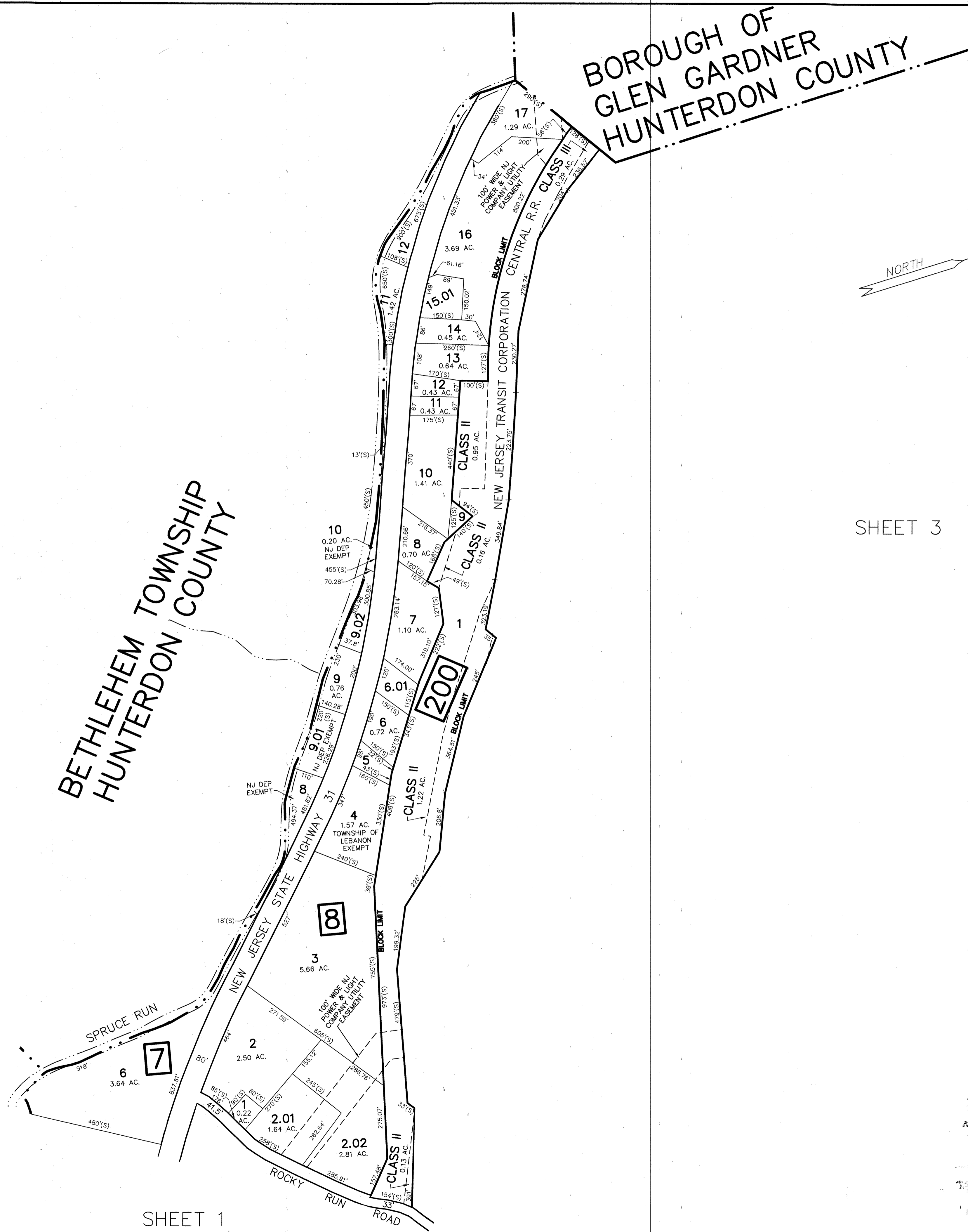
TAX MAP
LEBANON TOWNSHIP
 HUNTERDON COUNTY, NEW JERSEY
 SCALE: 1"= 200' NOVEMBER 2018
 PAMELA L. MATHEWS, P.E., L.S.
 VAN CLEEF ENGINEERING ASSOCIATES
 32 BROWER LANE, HILLSBOROUGH, NJ 08844

UNION TOWNSHIP
 HUNTERDON COUNTY

CLINTON TOWNSHIP
 HUNTERDON COUNTY

BOROUGH OF HIGH BRIDGE
 HUNTERDON COUNTY

REVISIONS		
DATE	L.S. NAME	L.S. No.



SHEET 3

SHEET 1

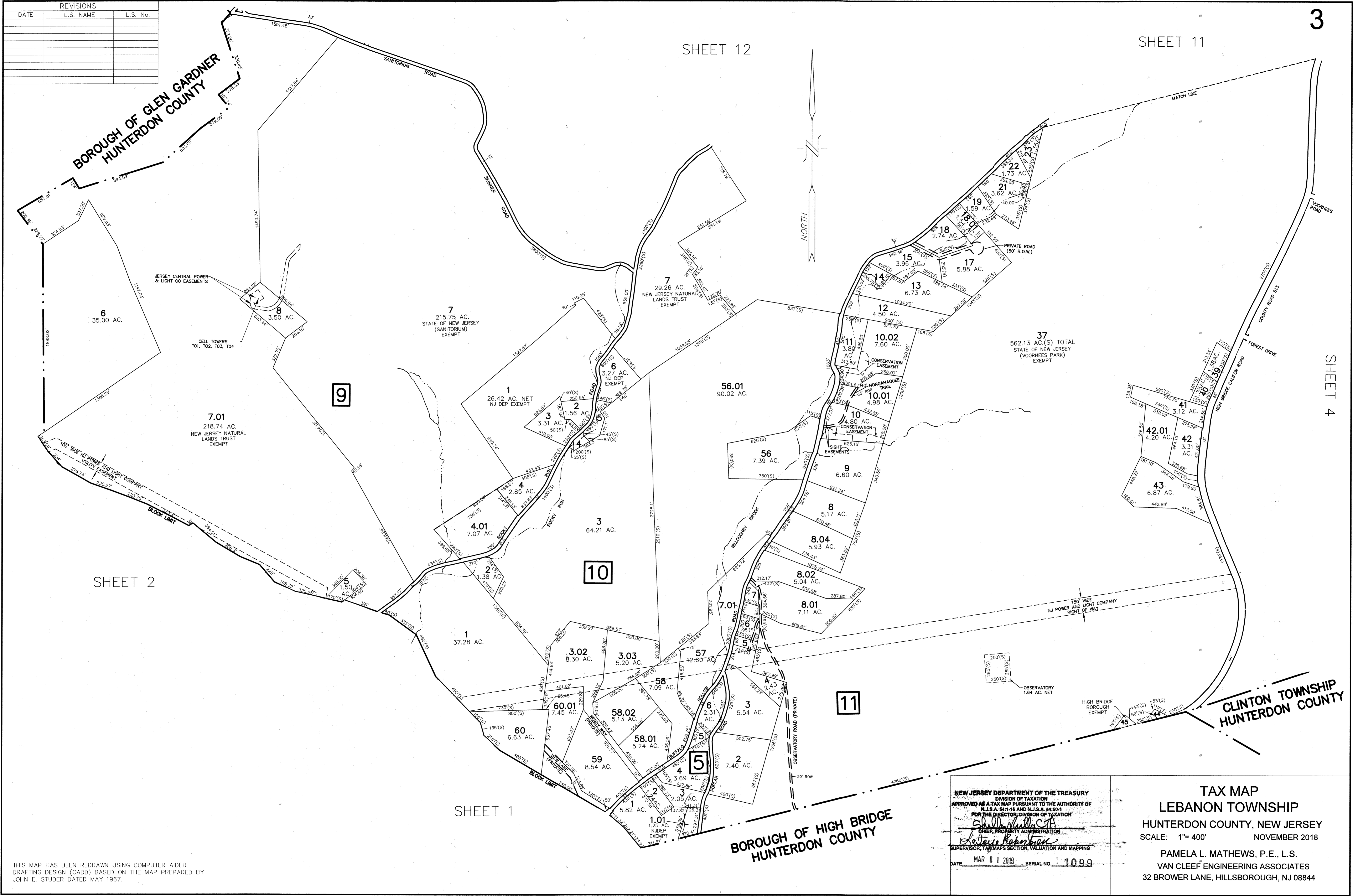
THIS MAP HAS BEEN REDRAWN USING COMPUTER AIDED DRAFTING DESIGN (CADD) BASED ON THE MAP PREPARED BY JOHN E. STUDER DATED MAY 1967.

NEW JERSEY DEPARTMENT OF THE TREASURY
 DIVISION OF TAXATION
 APPROVED AS A TAX MAP PURSUANT TO THE AUTHORITY OF
 N.J.S.A. 54:1-15 AND N.J.S.A. 54:38-1
 FOR THE DIRECTOR, DIVISION OF TAXATION
Shelly Killeen
 SUPERVISOR
Debrae Prober
 DATE MAR 01 2019 SERIAL NO. 1099

TAX MAP
LEBANON TOWNSHIP
 HUNTERDON COUNTY, NEW JERSEY
 SCALE: 1"= 200' NOVEMBER 2018
 PAMELA L. MATHEWS, P.E., L.S.
 VAN CLEEF ENGINEERING ASSOCIATES
 32 BROWER LANE, HILLSBOROUGH, NJ 08844

F:\Utilities\701LE - Tax Map Maintenance\2018\Tax Map 200 SC.DWG 4/30/2014

REVISIONS		
DATE	L.S. NAME	L.S. No.



THIS MAP HAS BEEN REDRAWN USING COMPUTER AIDED DRAFTING DESIGN (CADD) BASED ON THE MAP PREPARED BY JOHN E. STUDER DATED MAY 1967.

NEW JERSEY DEPARTMENT OF THE TREASURY
 DIVISION OF TAXATION
 APPROVED AS A TAX MAP PURSUANT TO THE AUTHORITY OF
 N.J.S.A. 54:15 AND N.J.S.A. 54:50-1
 FOR THE DIRECTOR, DIVISION OF TAXATION
Shelly Kelly, CA
 CHIEF, PROPERTY ADMINISTRATION
Debra Robinson
 SUPERVISOR, TAX MAPS SECTION, VALUATION AND MAPPING
 DATE MAR 01 2019 SERIAL NO. 1099

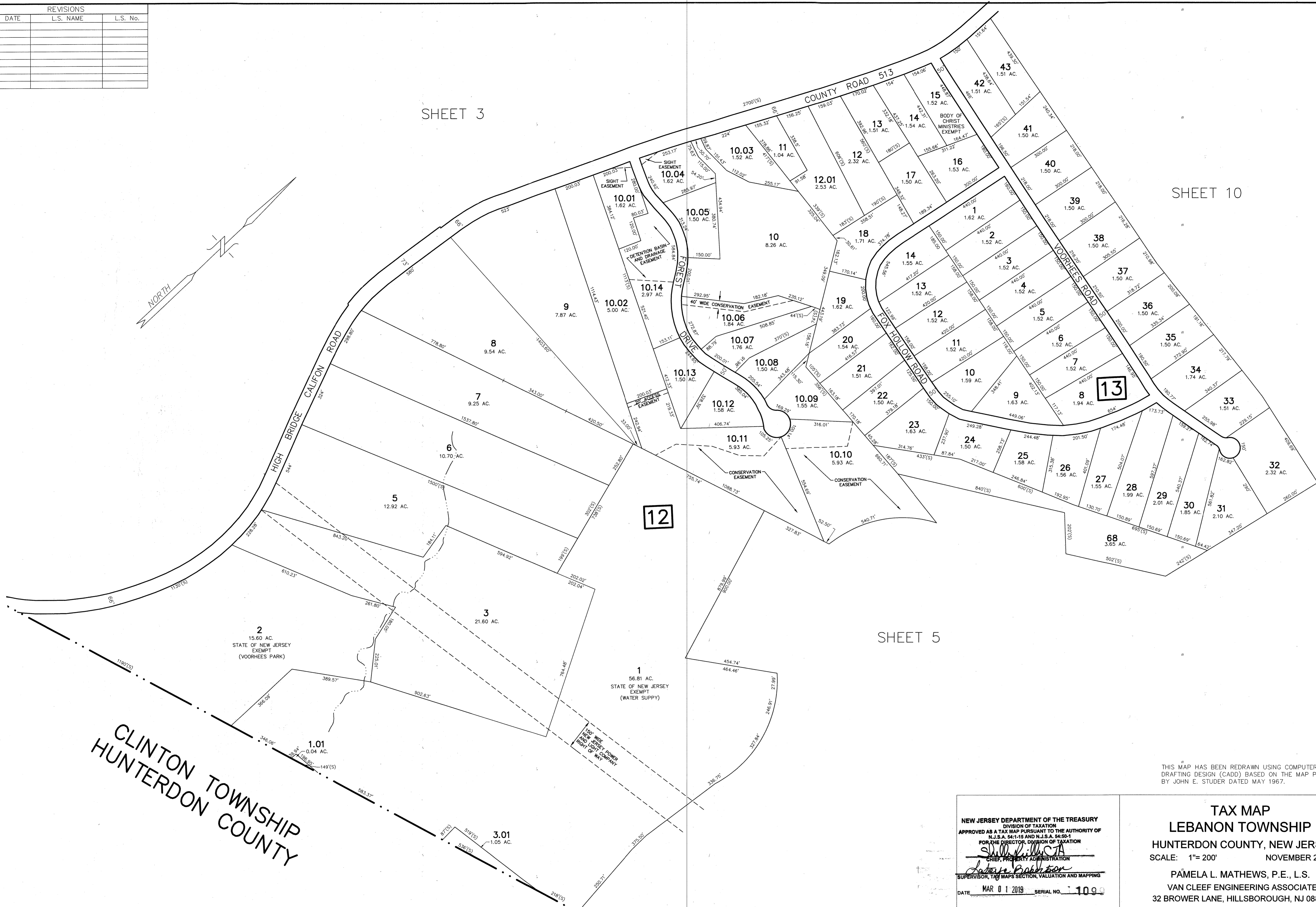
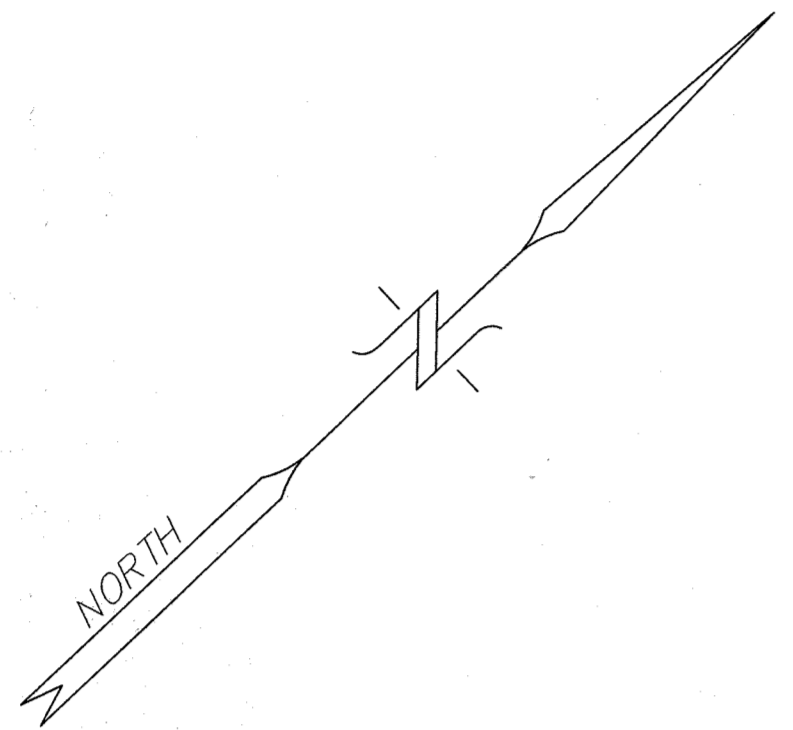
TAX MAP
 LEBANON TOWNSHIP
 HUNTERDON COUNTY, NEW JERSEY
 SCALE: 1" = 400' NOVEMBER 2018
 PAMELA L. MATHEWS, P.E., L.S.
 VAN CLEEF ENGINEERING ASSOCIATES
 32 BROWER LANE, HILLSBOROUGH, NJ 08844

REVISIONS		
DATE	L.S. NAME	L.S. No.

SHEET 3

SHEET 10

SHEET 5



CLINTON TOWNSHIP
HUNTERDON COUNTY

THIS MAP HAS BEEN REDRAWN USING COMPUTER AIDED DRAFTING DESIGN (CADD) BASED ON THE MAP PREPARED BY JOHN E. STUDER DATED MAY 1967.

NEW JERSEY DEPARTMENT OF THE TREASURY
DIVISION OF TAXATION
APPROVED AS A TAX MAP PURSUANT TO THE AUTHORITY OF N.J.S.A. 54:1-15 AND N.J.S.A. 54:50-1
FOR THE DIRECTOR, DIVISION OF TAXATION
Shirley A. ...
CHIEF, PROPERTY ADMINISTRATION
Robert ...
SUPERVISOR, TAX MAPS SECTION, VALUATION AND MAPPING
DATE MAR 01 2018 SERIAL NO. 1099

TAX MAP
LEBANON TOWNSHIP
HUNTERDON COUNTY, NEW JERSEY
SCALE: 1"= 200' NOVEMBER 2018
PAMELA L. MATHEWS, P.E., L.S.
VAN CLEEF ENGINEERING ASSOCIATES
32 BROWER LANE, HILLSBOROUGH, NJ 08844

REVISIONS		
DATE	L.S. NAME	L.S. No.

SHEET 16

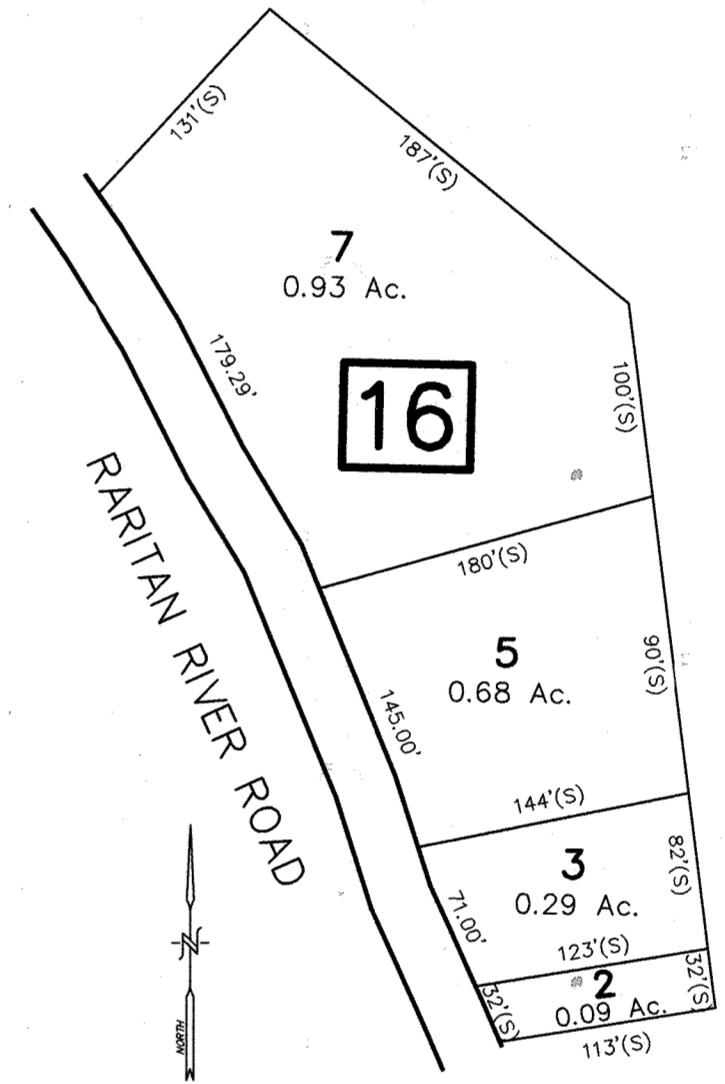
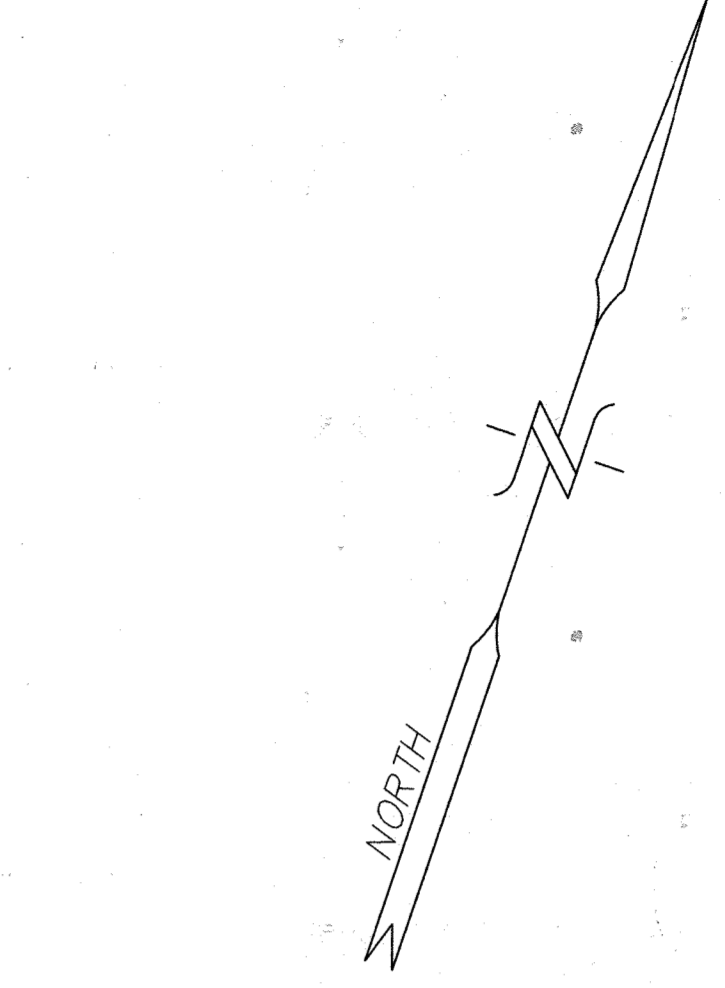
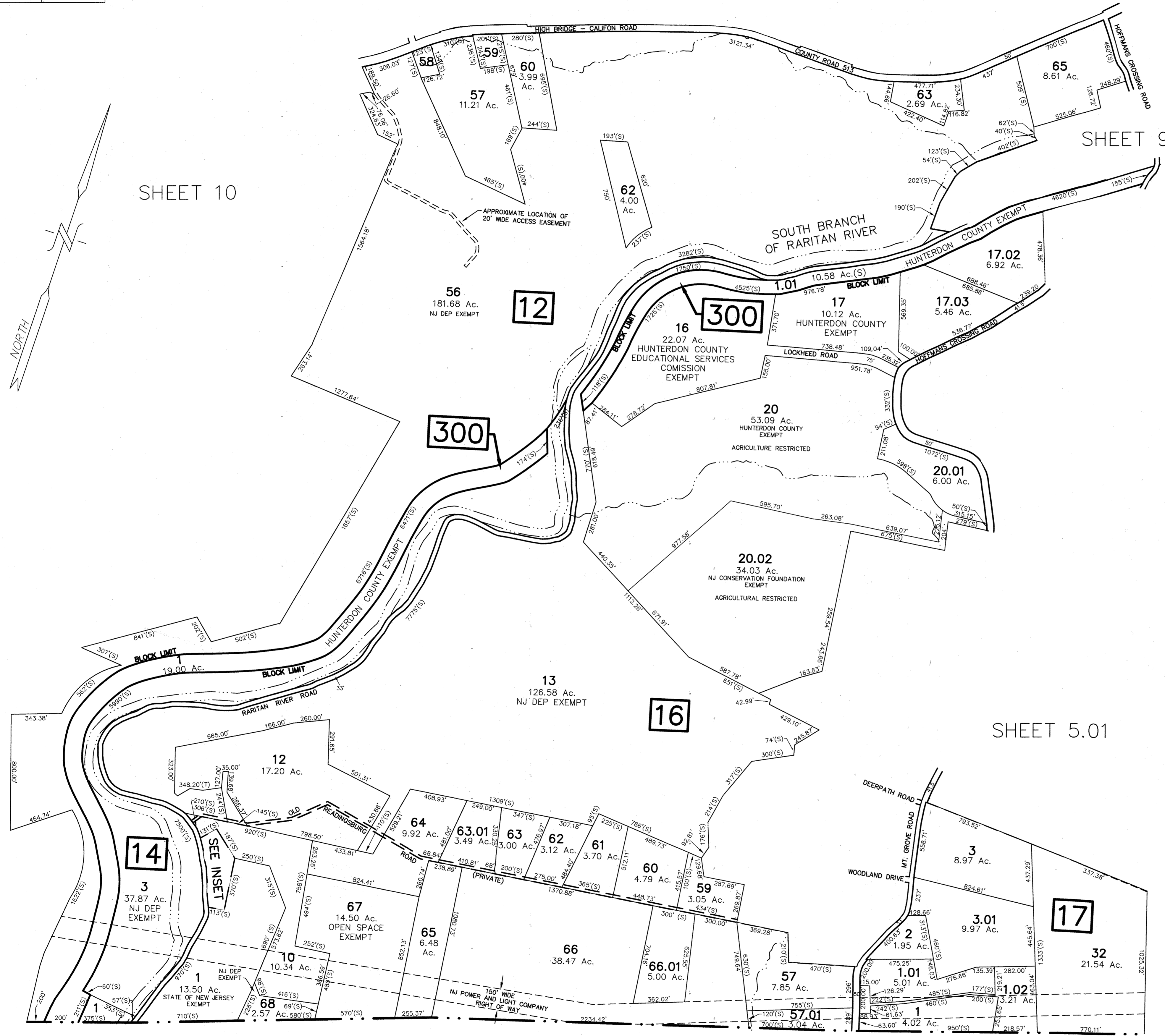
SHEET 9

SHEET 10

SHEET 4

SHEET 5.01

SHEET 6



INSET SCALE: 1" = 100'

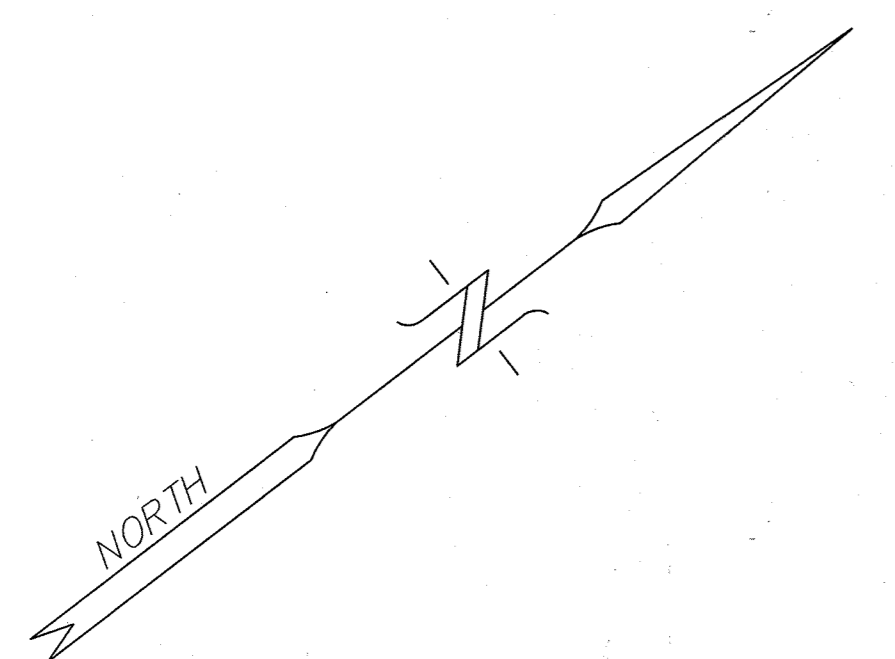
CLINTON TOWNSHIP
HUNTERDON COUNTY

NEW JERSEY DEPARTMENT OF THE TREASURY
DIVISION OF TAXATION
APPROVED AS A TAX MAP PURSUANT TO THE AUTHORITY OF
N.J.S.A. 54:1-15 AND N.J.S.A. 54:5-4
FOR THE DIRECTOR, DIVISION OF TAXATION
Shirley A. Hill
CHIEF, PROPERTY ADMINISTRATION
Dawn R. Probert
SUPERVISOR, TAX MAPS SECTION, VALUATION AND MAPPING
DATE MAR 01 2019 SERIAL NO. 1099

TAX MAP
LEBANON TOWNSHIP
HUNTERDON COUNTY, NEW JERSEY
SCALE: 1"= 400' NOVEMBER 2018
PAMELA L. MATHEWS, P.E., L.S.
VAN CLEEF ENGINEERING ASSOCIATES
32 BROWER LANE, HILLSBOROUGH, NJ 08844

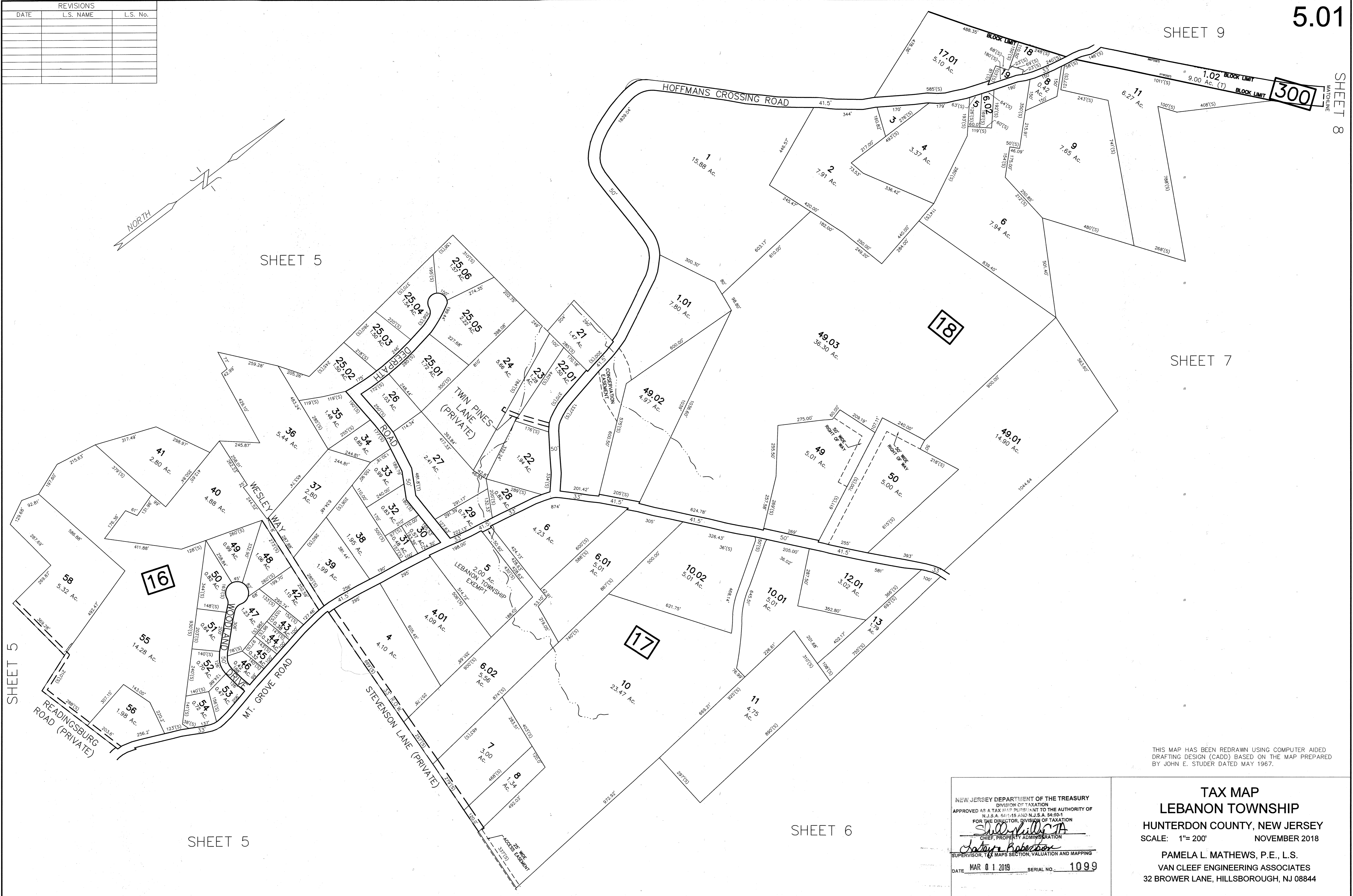
THIS MAP HAS BEEN REDRAWN USING COMPUTER AIDED DRAFTING DESIGN (CADD) BASED ON THE MAP PREPARED BY JOHN E. STUDER DATED MAY 1967.

REVISIONS		
DATE	L.S. NAME	L.S. No.



SHEET 5

SHEET 7



SHEET 5

SHEET 5

SHEET 6

THIS MAP HAS BEEN REDRAWN USING COMPUTER AIDED DRAFTING DESIGN (CADD) BASED ON THE MAP PREPARED BY JOHN E. STUDER DATED MAY 1967.

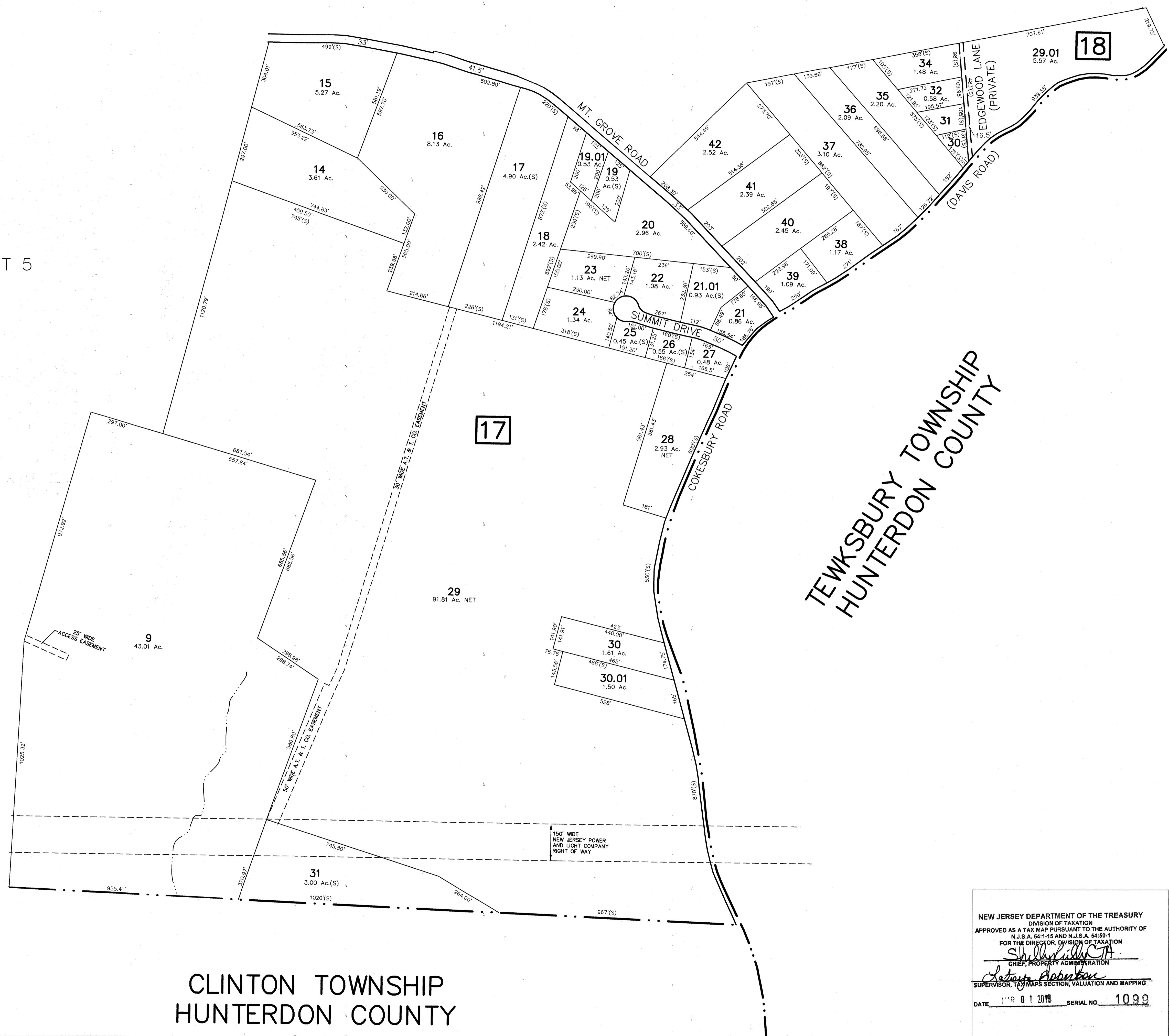
NEW JERSEY DEPARTMENT OF THE TREASURY
 DIVISION OF TAXATION
 APPROVED AS A TAX MAP PURSUANT TO THE AUTHORITY OF
 N.J.S.A. 54:1-15 AND N.J.S.A. 54:50-1
 FOR THE DIRECTOR, DIVISION OF TAXATION
Salvatore Robert
 CHIEF, PROPERTY ADMINISTRATION
 SUPERVISOR, MAPS SECTION, VALUATION AND MAPPING
 DATE MAR 01 2019 SERIAL NO. 1099

TAX MAP
LEBANON TOWNSHIP
 HUNTERDON COUNTY, NEW JERSEY
 SCALE: 1" = 200' NOVEMBER 2018
 PAMELA L. MATHEWS, P.E., L.S.
 VAN CLEEF ENGINEERING ASSOCIATES
 32 BROWER LANE, HILLSBOROUGH, NJ 08844

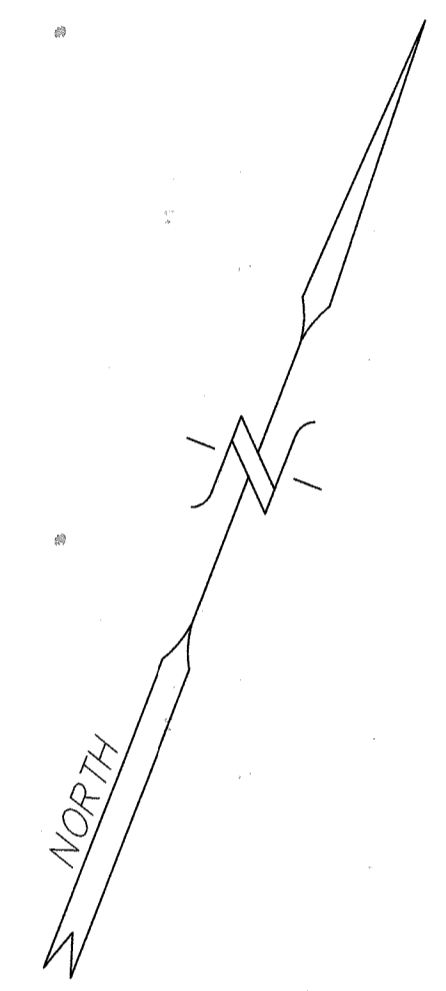
F:\work\1701LE - Tax Map Maintenance\2018\Tax Map 200 SC.DWG 4/30/2014

REVISIONS		
DATE	L.S. NAME	L.S. No.

SHEET 5



TEWKSBURY TOWNSHIP
HUNTERDON COUNTY



CLINTON TOWNSHIP
HUNTERDON COUNTY

THIS MAP HAS BEEN REDRAWN USING COMPUTER AIDED DRAFTING DESIGN (CADD) BASED ON THE MAP PREPARED BY JOHN E. STUDER DATED MAY 1967.

NEW JERSEY DEPARTMENT OF THE TREASURY
DIVISION OF TAXATION
APPROVED AS A TAX MAP PURSUANT TO THE AUTHORITY OF
N.J.S.A. 54:1-15 AND N.J.S.A. 54:50-1
FOR THE DIRECTOR, DIVISION OF TAXATION
Shirley A. ...
CHIEF, PROPERTY ADMINISTRATION
Pamela L. Mathews
SUPERVISOR, TAX MAPS SECTION, VALUATION AND MAPPING
DATE: 11/01/2019 SERIAL NO. 1099

TAX MAP
LEBANON TOWNSHIP
HUNTERDON COUNTY, NEW JERSEY
SCALE: 1"= 200' NOVEMBER 2018
PAMELA L. MATHEWS, P.E., L.S.
VAN CLEEF ENGINEERING ASSOCIATES
32 BROWER LANE, HILLSBOROUGH, NJ 08844

REVISIONS		
DATE	L.S. NAME	L.S. No.

SHEET 5.01

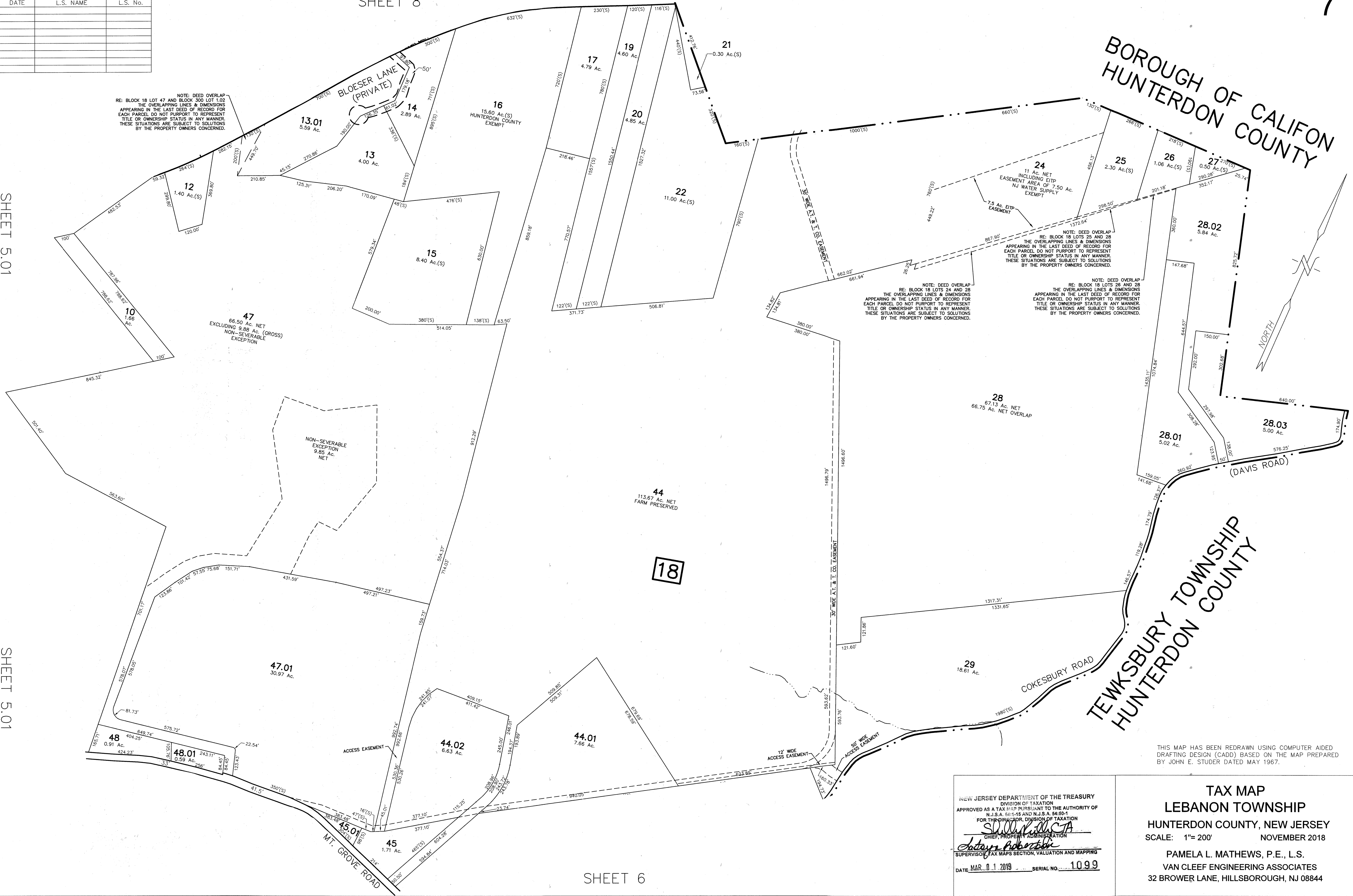
SHEET 5.01

NOTE: DEED OVERLAP RE: BLOCK 18 LOT 47 AND BLOCK 300 LOT 1.02 THE OVERLAPPING LINES & DIMENSIONS APPEARING IN THE LAST DEED OF RECORD FOR EACH PARCEL DO NOT PURPORT TO REPRESENT TITLE OR OWNERSHIP STATUS IN ANY MANNER. THESE SITUATIONS ARE SUBJECT TO SOLUTIONS BY THE PROPERTY OWNERS CONCERNED.

NOTE: DEED OVERLAP RE: BLOCK 18 LOTS 24 AND 28 THE OVERLAPPING LINES & DIMENSIONS APPEARING IN THE LAST DEED OF RECORD FOR EACH PARCEL DO NOT PURPORT TO REPRESENT TITLE OR OWNERSHIP STATUS IN ANY MANNER. THESE SITUATIONS ARE SUBJECT TO SOLUTIONS BY THE PROPERTY OWNERS CONCERNED.

NOTE: DEED OVERLAP RE: BLOCK 18 LOTS 24 AND 28 THE OVERLAPPING LINES & DIMENSIONS APPEARING IN THE LAST DEED OF RECORD FOR EACH PARCEL DO NOT PURPORT TO REPRESENT TITLE OR OWNERSHIP STATUS IN ANY MANNER. THESE SITUATIONS ARE SUBJECT TO SOLUTIONS BY THE PROPERTY OWNERS CONCERNED.

NOTE: DEED OVERLAP RE: BLOCK 18 LOTS 24 AND 28 THE OVERLAPPING LINES & DIMENSIONS APPEARING IN THE LAST DEED OF RECORD FOR EACH PARCEL DO NOT PURPORT TO REPRESENT TITLE OR OWNERSHIP STATUS IN ANY MANNER. THESE SITUATIONS ARE SUBJECT TO SOLUTIONS BY THE PROPERTY OWNERS CONCERNED.



BOROUGH OF CALIFON
HUNTERDON COUNTY

TEWKSBURY TOWNSHIP
HUNTERDON COUNTY

THIS MAP HAS BEEN REDRAWN USING COMPUTER AIDED DRAFTING DESIGN (CADD) BASED ON THE MAP PREPARED BY JOHN E. STUDER DATED MAY 1967.

NEW JERSEY DEPARTMENT OF THE TREASURY
DIVISION OF TAXATION
APPROVED AS A TAX MAP PURSUANT TO THE AUTHORITY OF
N.J.S.A. 64:1-15 AND N.J.S.A. 54:50-1
FOR THE DIRECTOR, DIVISION OF TAXATION
Shirley J. Pappalardo
CHIEF, PROPERTY ADMINISTRATION
Anthony Robertelli
SUPERVISOR, TAX MAPS SECTION, VALUATION AND MAPPING
DATE MAR 01 2019 SERIAL NO. 1099

TAX MAP
LEBANON TOWNSHIP
HUNTERDON COUNTY, NEW JERSEY
SCALE: 1"= 200' NOVEMBER 2018
PAMELA L. MATHEWS, P.E., L.S.
VAN CLEEF ENGINEERING ASSOCIATES
32 BROWER LANE, HILLSBOROUGH, NJ 08844

F:\public\17011E - Tax Map Maintenance\2018\Tax Map 200 SC.DWG 4/30/2014

REVISIONS		
DATE	L.S. NAME	L.S. No.

SHEET 16

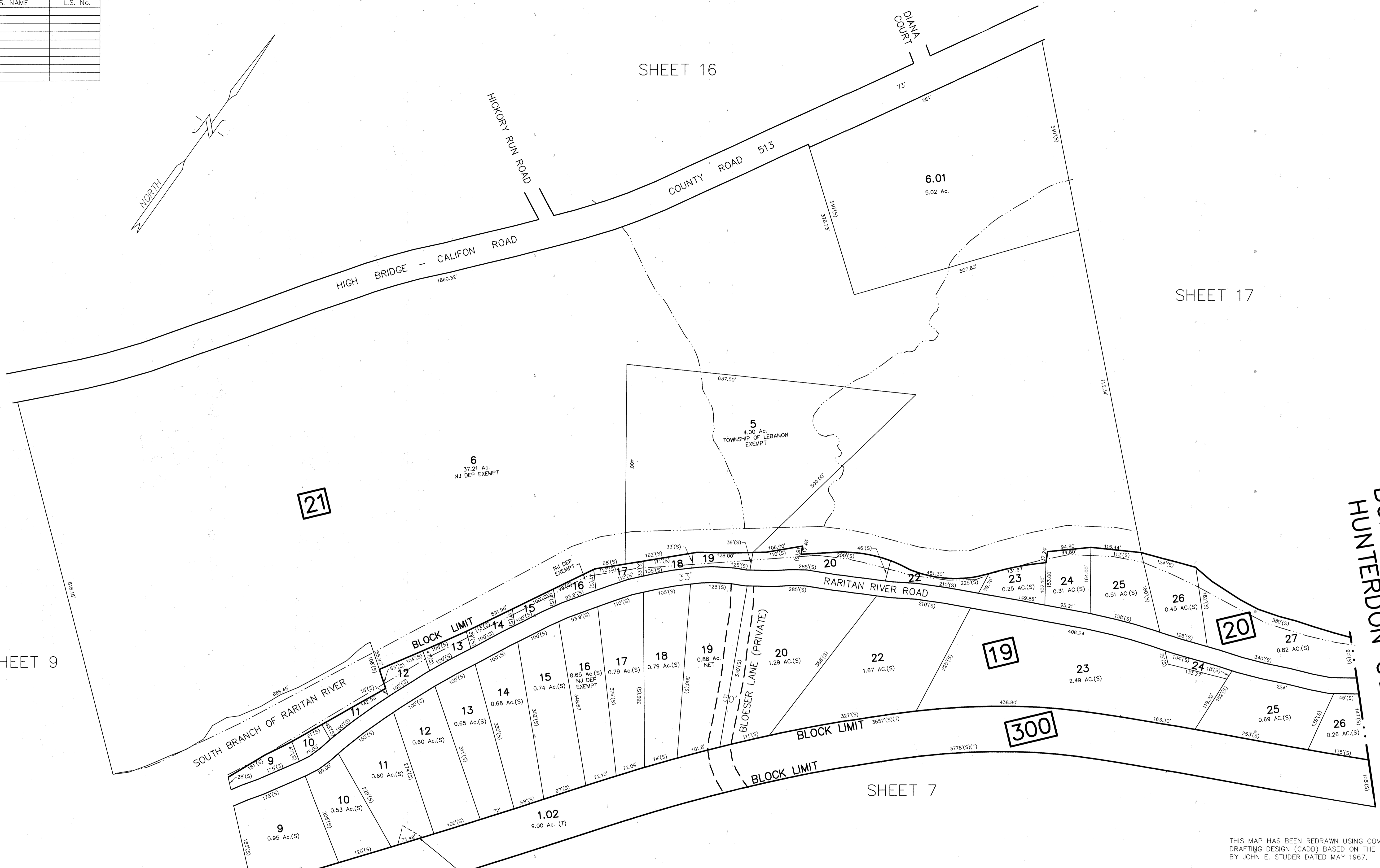

SHEET 17

SHEET 9

SHEET 5.01

SHEET 7

BOROUGH OF CALIFON
HUNTERDON COUNTY



NOTE: DEED OVERLAP
RE: LOTS 11 & 1.02
THE OVERLAPPING LINES & DIMENSIONS SHOWN ARE PLOTTED IN ACCORDANCE WITH THE METES AND BOUNDS DESCRIPTION APPEARING IN THE LAST DESCRIPTION PROVIDED FOR LOT 11. THE PLOTTED DESCRIPTION WAS SUPERIMPOSED OVER THE EXISTING DEPICTION OF LOT 1.02 WHICH SHOWED TRIANGULAR GEOMETRY IN THIS AREA. THE OVERLAPPING LINES DO NOT PURPORT TO REPRESENT TITLE OR OWNERSHIP STATUS IN ANY MANNER. THESE SITUATIONS ARE SUBJECT TO SOLUTION BY THE PROPERTY OWNER CONCERNED.

NOTE: DEED OVERLAP
RE: BLOCK 18 LOT 47 AND BLOCK 300 LOT 1.02
THE OVERLAPPING LINES & DIMENSIONS APPEARING IN THE LAST DEED OF RECORD FOR EACH PARCEL DO NOT PURPORT TO REPRESENT TITLE OR OWNERSHIP STATUS IN ANY MANNER. THESE SITUATIONS ARE SUBJECT TO SOLUTIONS BY THE PROPERTY OWNERS CONCERNED.

THIS MAP HAS BEEN REDRAWN USING COMPUTER AIDED DRAFTING DESIGN (CADD) BASED ON THE MAP PREPARED BY JOHN E. STUDER DATED MAY 1967.

NEW JERSEY DEPARTMENT OF THE TREASURY
DIVISION OF TAXATION
APPROVED AS A TAX MAP PURSUANT TO THE AUTHORITY OF N.J.S.A. 17B:15 AND N.J.S.A. 54:50-1 FOR THE DIRECTOR, DIVISION OF TAXATION

[Signature]
CHIEF, PROPERTY ADMINISTRATION

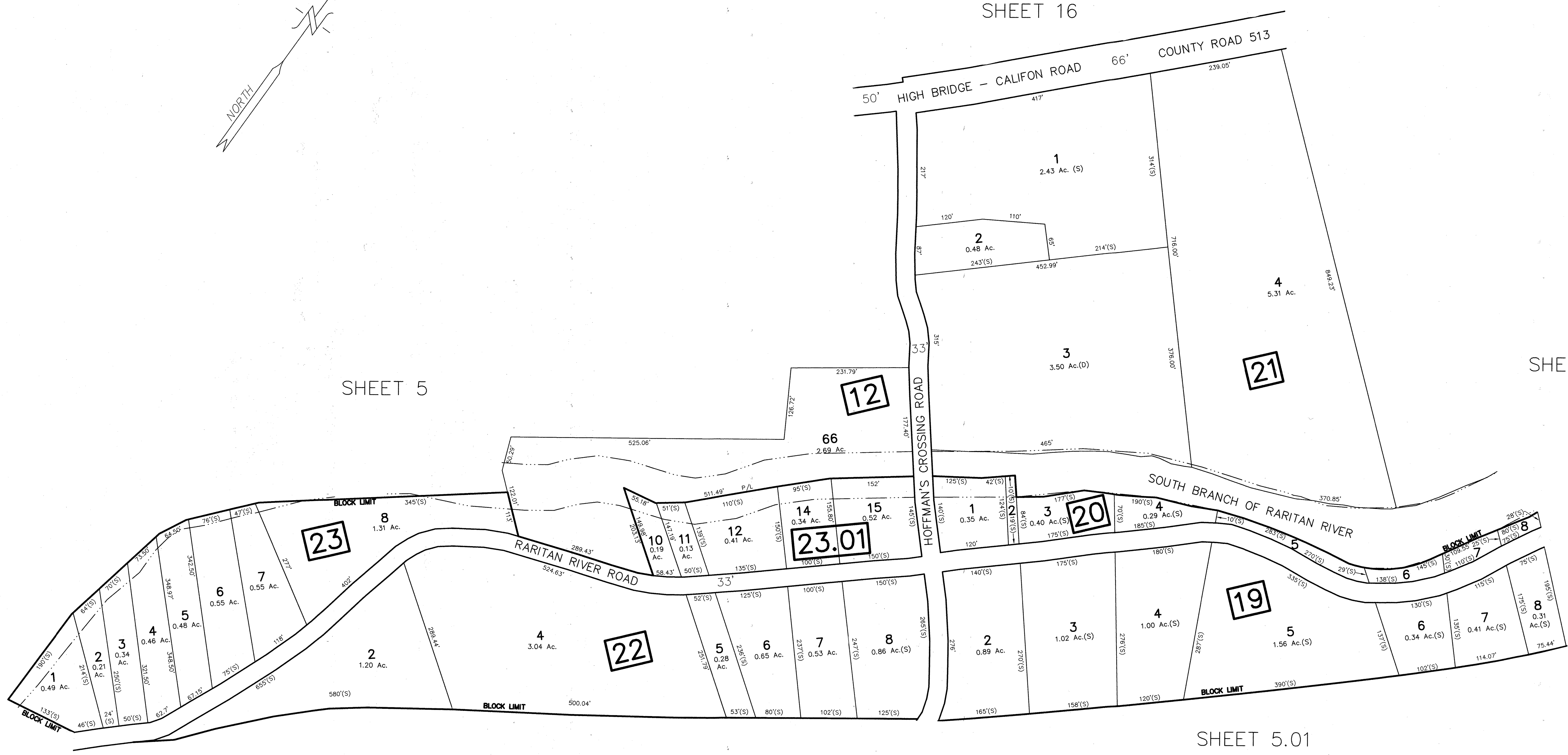

[Signature]
SUPERVISOR, TAX MAPS SECTION, VALUATION AND MAPPING

DATE: MAR 11 2019 SERIAL NO. 1099

TAX MAP
LEBANON TOWNSHIP
HUNTERDON COUNTY, NEW JERSEY
SCALE: 1"= 100' NOVEMBER 2018

PAMELA L. MATHEWS, P.E., L.S.
VAN'CLEEF ENGINEERING ASSOCIATES
32 BROWER LANE, HILLSBOROUGH, NJ 08844

REVISIONS		
DATE	L.S. NAME	L.S. No.



SHEET 5

SHEET 16

SHEET 8

SHEET 5


SHEET 5.01

THIS MAP HAS BEEN REDRAWN USING COMPUTER AIDED DRAFTING DESIGN (CADD) BASED ON THE MAP PREPARED BY JOHN E. STUDER DATED MAY 1967.

NEW JERSEY DEPARTMENT OF THE TREASURY
 DIVISION OF TAXATION
 APPROVED AS A TAX MAP PURSUANT TO THE AUTHORITY OF
 N.J.S.A. 54:1-16 AND N.J.S.A. 54:15-1
 FOR THE SUPERVISOR, DIVISION OF TAXATION
[Signature]
 CHIEF, PROPERTY ADMINISTRATION
[Signature]
 SUPERVISOR, TAX MAPS SECTION, VALUATION AND MAPPING
 DATE MAR 01 2019 SERIAL NO. 1099

TAX MAP
LEBANON TOWNSHIP
 HUNTERDON COUNTY, NEW JERSEY
 SCALE: 1"= 100' NOVEMBER 2018
 PAMELA L. MATHEWS, P.E., L.S.
 VAN CLEEF ENGINEERING ASSOCIATES
 32 BROWER LANE, HILLSBOROUGH, NJ 08844

REVISIONS		
DATE	L.S. NAME	L.S. No.



SHEET 4

SHEET 5

SHEET 16

12

26

27

24

25

28


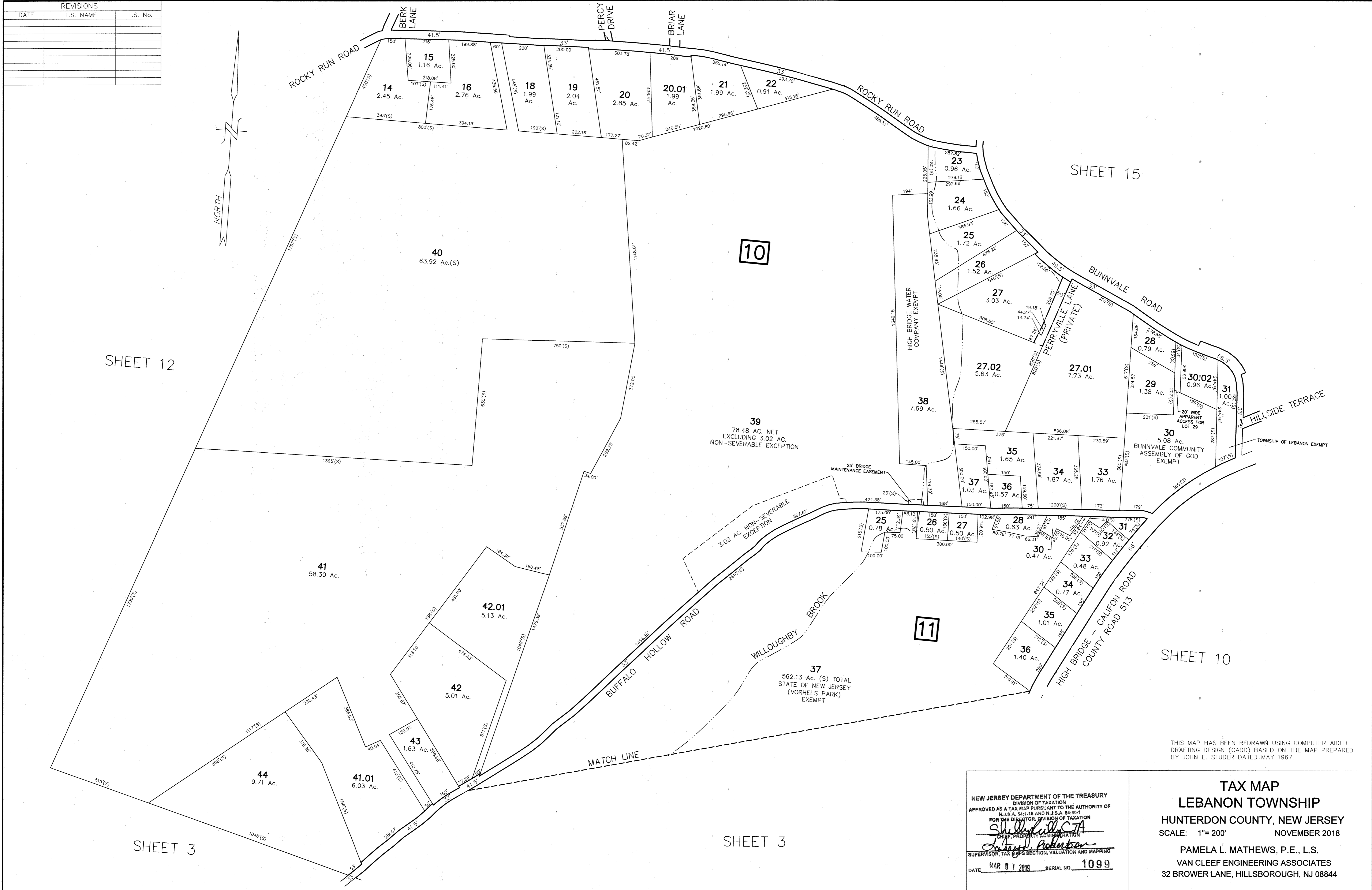
TAX MAP
LEBANON TOWNSHIP
 HUNTERDON COUNTY, NEW JERSEY
 SCALE: 1"=200' NOVEMBER 2018
 PAMELA L. MATHEWS, P.E., L.S.
 VAN CLEEF ENGINEERING ASSOCIATES
 32 BROWER LANE, HILLSBOROUGH, NJ 08844

NEW JERSEY DEPARTMENT OF THE TREASURY
 DIVISION OF TAXATION
 APPROVED AS A TAX MAP PURSUANT TO THE AUTHORITY OF
 N.J.S.A. 54:1-15 AND N.J.S.A. 54:50-1
 FOR THE DIRECTOR, DIVISION OF TAXATION
Shirley A. Roberts
 CHIEF, PROPERTY ADMINISTRATION
John A. Robertson
 SUPERVISOR, TAX MAPS SECTION, VALUATION AND MAPPING
 DATE MAR 01 2018 SERIAL NO. 1099

THIS MAP HAS BEEN REDRAWN USING COMPUTER AIDED DRAFTING DESIGN (CADD) BASED ON THE MAP PREPARED BY JOHN E. STUDER DATED MAY 1967.

F:\vsh\file\17011E - Tax Map Maintenance\2018\Tax Map 200 SC.DWG 4/30/2014

REVISIONS		
DATE	L.S. NAME	L.S. No.



SHEET 12

SHEET 15

10

11

SHEET 10

SHEET 3

SHEET 3

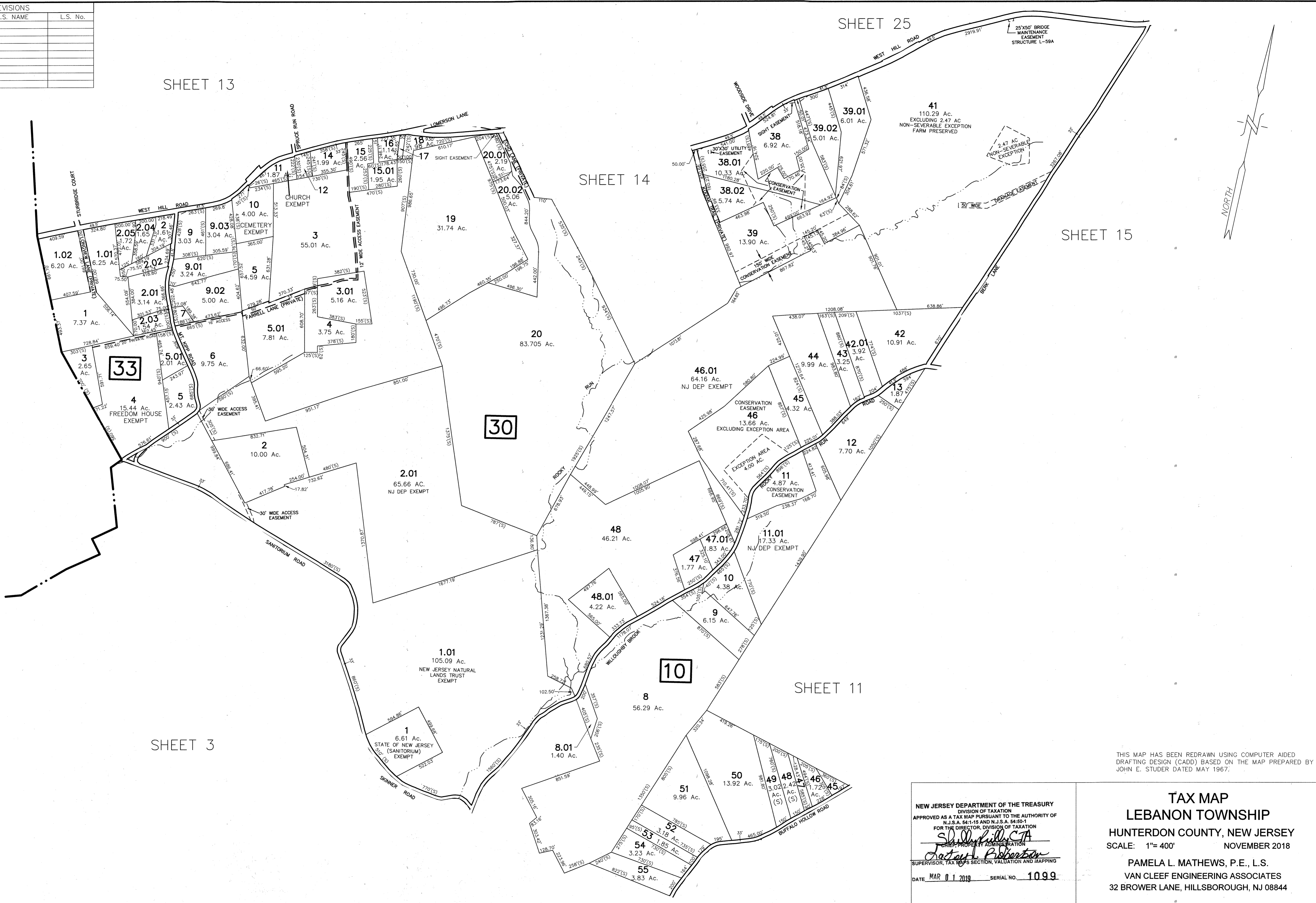
THIS MAP HAS BEEN REDRAWN USING COMPUTER AIDED DRAFTING DESIGN (CADD) BASED ON THE MAP PREPARED BY JOHN E. STUDER DATED MAY 1967.

NEW JERSEY DEPARTMENT OF THE TREASURY
 DIVISION OF TAXATION
 APPROVED AS A TAX MAP PURSUANT TO THE AUTHORITY OF N.J.S.A. 54:15-15 AND N.J.S.A. 54:5-1 FOR THE DIRECTOR, DIVISION OF TAXATION
Shelley K. CTA
 CHIEF, PROPERTY ADMINISTRATION
Robertson
 SUPERVISOR, TAX MAPS SECTION, VALUATION AND MAPPING
 DATE MAR 01 2019 SERIAL NO. 1099

TAX MAP
LEBANON TOWNSHIP
 HUNTERDON COUNTY, NEW JERSEY
 SCALE: 1"= 200' NOVEMBER 2018
 PAMELA L. MATHEWS, P.E., L.S.
 VAN CLEEF ENGINEERING ASSOCIATES
 32 BROWER LANE, HILLSBOROUGH, NJ 08844

REVISIONS		
DATE	L.S. NAME	L.S. No.

BOROUGH OF GLEN GARDNER
HUNTERDON COUNTY



THIS MAP HAS BEEN REDRAWN USING COMPUTER AIDED DRAFTING DESIGN (CADD) BASED ON THE MAP PREPARED BY JOHN E. STUDER DATED MAY 1967.

NEW JERSEY DEPARTMENT OF THE TREASURY
DIVISION OF TAXATION
APPROVED AS A TAX MAP PURSUANT TO THE AUTHORITY OF
N.J.S.A. 54:1-15 AND N.J.S.A. 54:50-1
FOR THE DIRECTOR, DIVISION OF TAXATION
Sh. D. Kelly, CTA
CHIEF, PROPERTY ADMINISTRATION
Robert P. Robertson
SUPERVISOR, TAX MAPS SECTION, VALUATION AND MAPPING
DATE MAR 01 2019 SERIAL NO. 1099

TAX MAP
LEBANON TOWNSHIP
HUNTERDON COUNTY, NEW JERSEY
SCALE: 1"= 400' NOVEMBER 2018
PAMELA L. MATHEWS, P.E., L.S.
VAN CLEEF ENGINEERING ASSOCIATES
32 BROWER LANE, HILLSBOROUGH, NJ 08844

REVISIONS		
DATE	L.S. NAME	L.S. No.

BOROUGH OF GLEN GARDNER
 HUNTERDON COUNTY



SHEET 27

SHEET 26

SHEET 14

SHEET 12

THIS MAP HAS BEEN REDRAWN USING COMPUTER AIDED DRAFTING DESIGN (CADD) BASED ON THE MAP PREPARED BY JOHN E. STUDER DATED MAY 1967.

NEW JERSEY DEPARTMENT OF THE TREASURY
 DIVISION OF TAXATION
 APPROVED AS A TAX MAP PURSUANT TO THE AUTHORITY OF
 N.J.S.A. 54:1-16 AND N.J.S.A. 54:50-1
 FOR THE DIRECTOR, DIVISION OF TAXATION
Sheldon L. P.
 CHIEF, PROPERTY ADMINISTRATION
Pamela L. Mathews
 SUPERVISOR, TAX MAPS SECTION, VALUATION AND MAPPING
 DATE: MAR 01 2019 SERIAL NO.: 1099

TAX MAP
LEBANON TOWNSHIP
 HUNTERDON COUNTY, NEW JERSEY
 SCALE: 1"= 200' NOVEMBER 2018
 PAMELA L. MATHEWS, P.E., L.S.
 VAN CLEEF ENGINEERING ASSOCIATES
 32 BROWER LANE, HILLSBOROUGH, NJ 08844

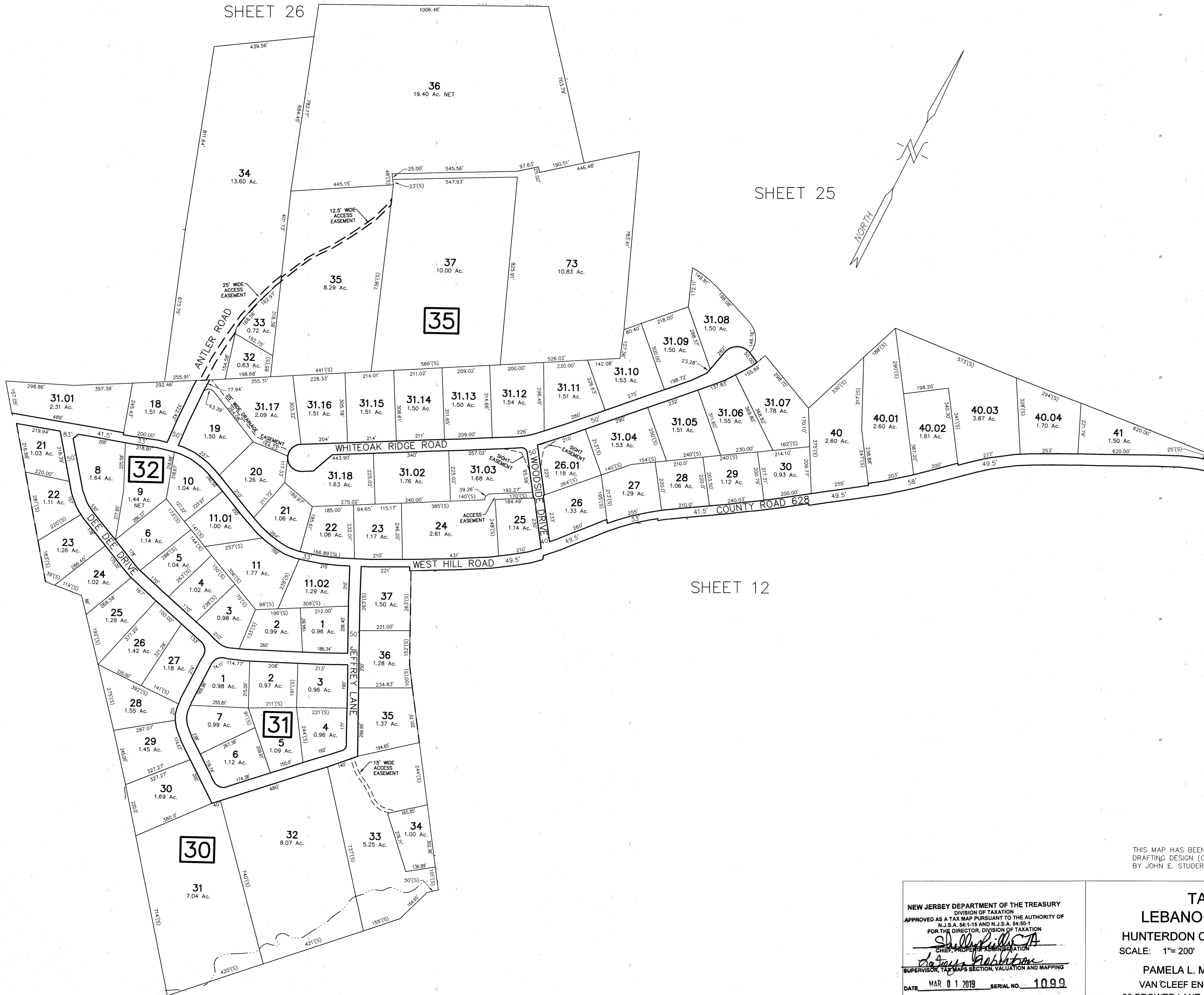
REVISIONS		
DATE	L.S. NAME	L.S. No.

SHEET 26

SHEET 25

SHEET 12

SHEET 13

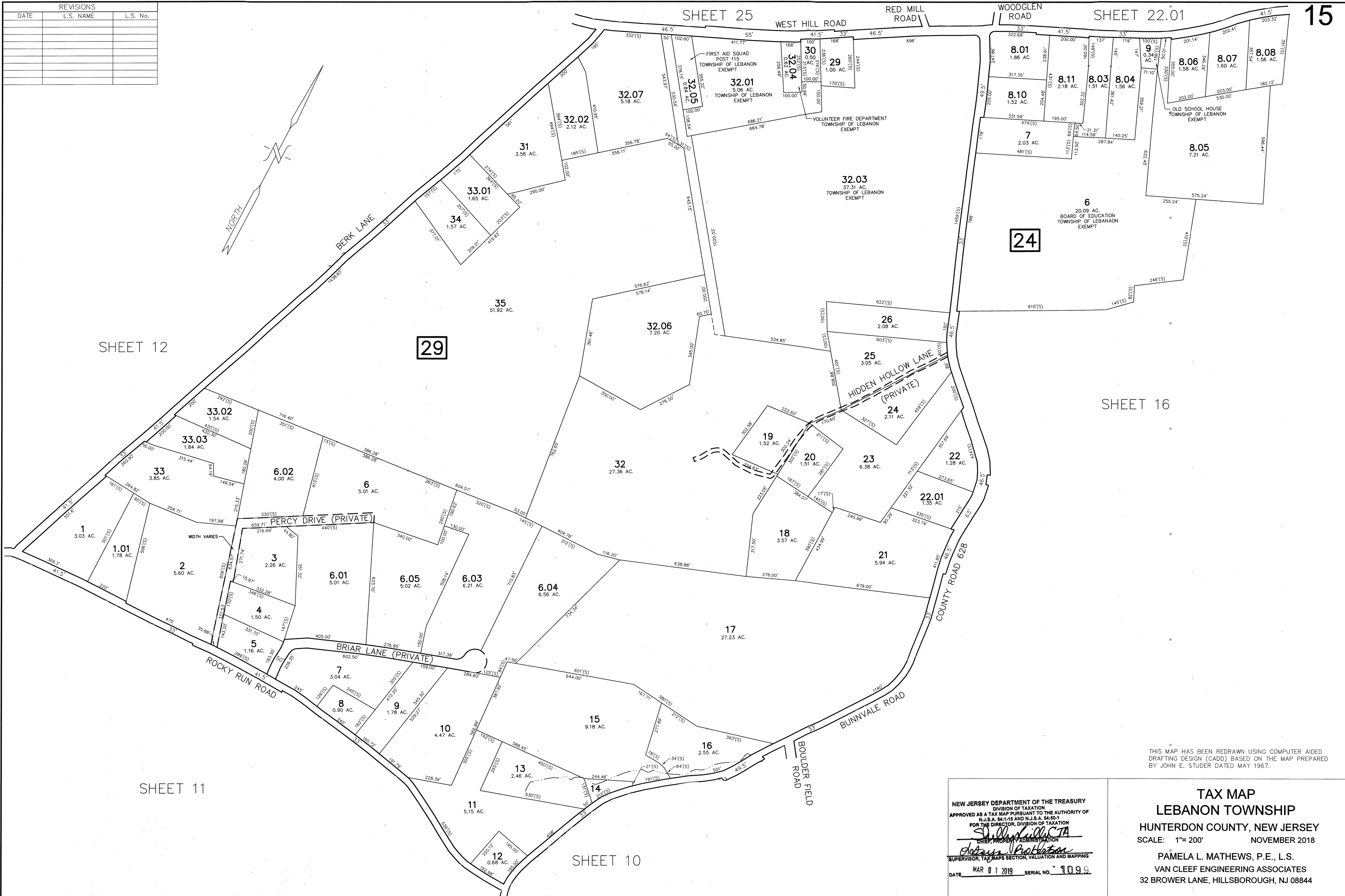


THIS MAP HAS BEEN REDRAWN USING COMPUTER AIDED DRAFTING DESIGN (CADD) BASED ON THE MAP PREPARED BY JOHN E. STUDER DATED MAY 1967.

NEW JERSEY DEPARTMENT OF THE TREASURY
 DIVISION OF TAXATION
 APPROVED AS A TAX MAP PURSUANT TO THE AUTHORITY OF
 N.J.S.A. 54:1-15 AND N.J.S.A. 54:56-1
 FOR THE DIRECTOR, DIVISION OF TAXATION
[Signature]
 CHIEF, PROPERTY ADMINISTRATION
[Signature]
 SUPERVISOR, TAX MAPS SECTION, VALUATION AND MAPPING
 DATE MAR 01 2019 SERIAL NO. 1099

TAX MAP
LEBANON TOWNSHIP
 HUNTERDON COUNTY, NEW JERSEY
 SCALE: 1"= 200' NOVEMBER 2018
 PAMELA L. MATHEWS, P.E., L.S.
 VAN CLEEF ENGINEERING ASSOCIATES
 32 BROWER LANE, HILLSBOROUGH, NJ 08844

REVISIONS		
DATE	L.S. NAME	L.S. No.



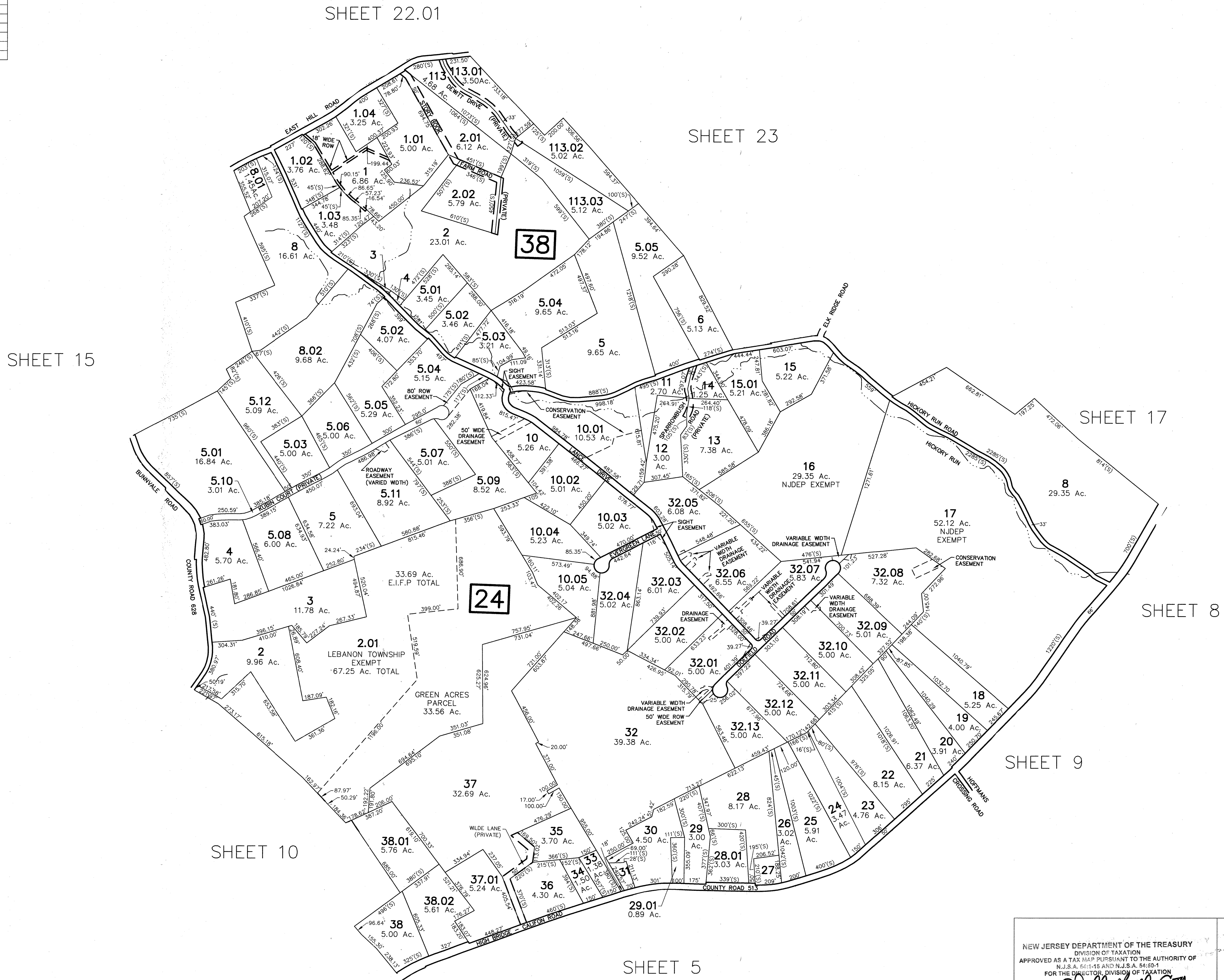
THIS MAP HAS BEEN REDRAWN USING COMPUTER AIDED DRAFTING DESIGN (CADD) BASED ON THE MAP PREPARED BY JOHN E. STUDER DATED MAY 1967.

NEW JERSEY DEPARTMENT OF THE TREASURY
 DIVISION OF TAXATION
 APPROVED AS A TAX MAP PURSUANT TO THE AUTHORITY OF
 N.J.S.A. 54:1-16 AND N.J.S.A. 54:50-1
 FOR THE DIRECTOR, DIVISION OF TAXATION
[Signature]
 CHIEF, PROPERTY ADMINISTRATION
[Signature]
 SUPERVISOR, TAX MAPS SECTION, VALUATION AND MAPPING
 DATE MAR 01 2019 SERIAL NO. 1099

TAX MAP
LEBANON TOWNSHIP
 HUNTERDON COUNTY, NEW JERSEY
 SCALE: 1"= 200' NOVEMBER 2018
 PAMELA L. MATHEWS, P.E., L.S.
 VAN CLEEF ENGINEERING ASSOCIATES
 32 BROWER LANE, HILLSBOROUGH, NJ 08844

F:\jobfiles\17011E - Tax Map Maintenance\2018\Tax Map 200 SC.DWG 4/20/2014

REVISIONS		
DATE	L.S. NAME	L.S. No.

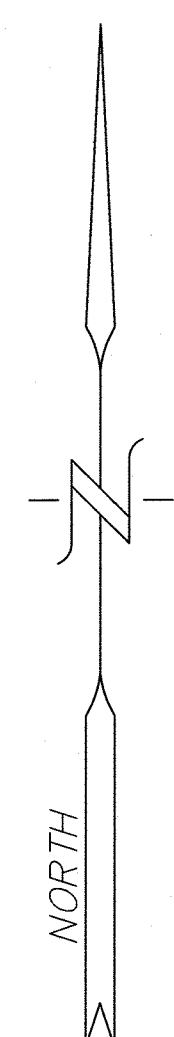


THIS MAP HAS BEEN REDRAWN USING COMPUTER AIDED DRAFTING DESIGN (CADD) BASED ON THE MAP PREPARED BY JOHN E. STUDER DATED MAY 1967.

NEW JERSEY DEPARTMENT OF THE TREASURY
 DIVISION OF TAXATION
 APPROVED AS A TAX MAP PURSUANT TO THE AUTHORITY OF
 N.J.S.A. 54:1-15 AND N.J.S.A. 54:50-1
 FOR THE DIRECTOR, DIVISION OF TAXATION
Shirley R. ...
 CHIEF, PROPERTY ADMINISTRATION
Christina Probertson
 SUPERVISOR, TAX MAPS SECTION, VALUATION AND MAPPING
 DATE: MAR 01 2019 SERIAL NO. 1099

TAX MAP
LEBANON TOWNSHIP
 HUNTERDON COUNTY, NEW JERSEY
 SCALE: 1"= 400' NOVEMBER 2018
 PAMELA L. MATHEWS, P.E., L.S.
 VAN CLEEF ENGINEERING ASSOCIATES
 32 BROWER LANE, HILLSBOROUGH, NJ 08844

REVISIONS		
DATE	L.S. NAME	L.S. No.



SHEET 23

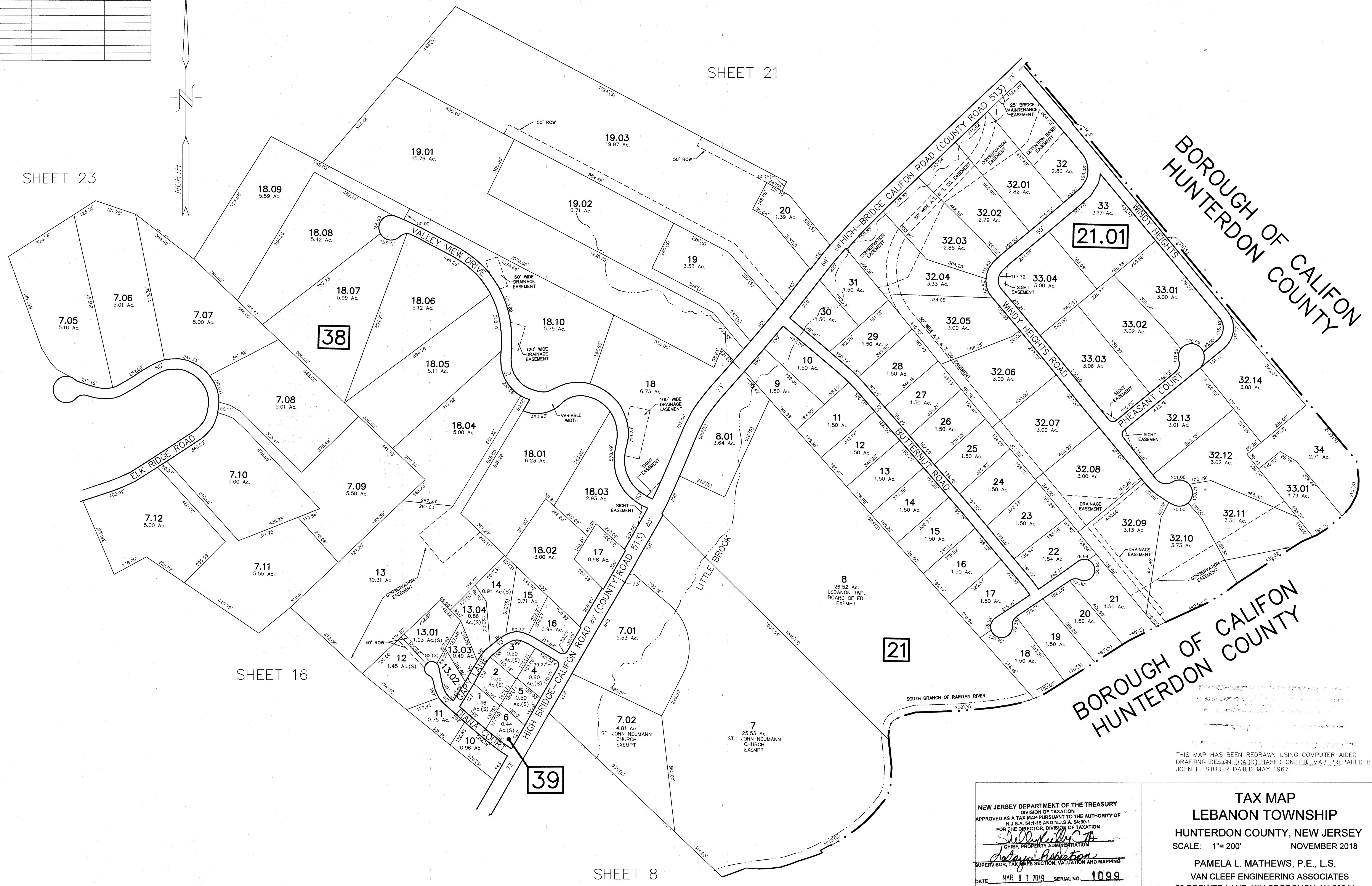
SHEET 21

SHEET 16

SHEET 8

BOROUGH OF CALIFON
HUNTERDON COUNTY

BOROUGH OF CALIFON
HUNTERDON COUNTY



THIS MAP HAS BEEN REDRAWN USING COMPUTER AIDED DRAFTING DESIGN (CADD), BASED ON THE MAP PREPARED BY JOHN E. STUDER DATED MAY 1967.

NEW JERSEY DEPARTMENT OF THE TREASURY
DIVISION OF TAXATION
APPROVED AS A TAX MAP PURSUANT TO THE AUTHORITY OF
N.J.S.A. 54:1-15 AND N.J.S.A. 54:50-1
FOR THE DIRECTOR, DIVISION OF TAXATION
Shelley C. A.
CHIEF, PROPERTY ADMINISTRATION
Pamela L. Mathews
SUPERVISOR, TAX MAPS SECTION, VALUATION AND MAPPING
DATE MAR 01 2019 SERIAL NO. 1099

TAX MAP
LEBANON TOWNSHIP
HUNTERDON COUNTY, NEW JERSEY
SCALE: 1"=200' NOVEMBER 2018
PAMELA L. MATHEWS, P.E., L.S.
VAN CLEEF ENGINEERING ASSOCIATES
32 BROWER LANE, HILLSBOROUGH, NJ 08844

REVISIONS		
DATE	L.S. NAME	L.S. No.

SHEET 19

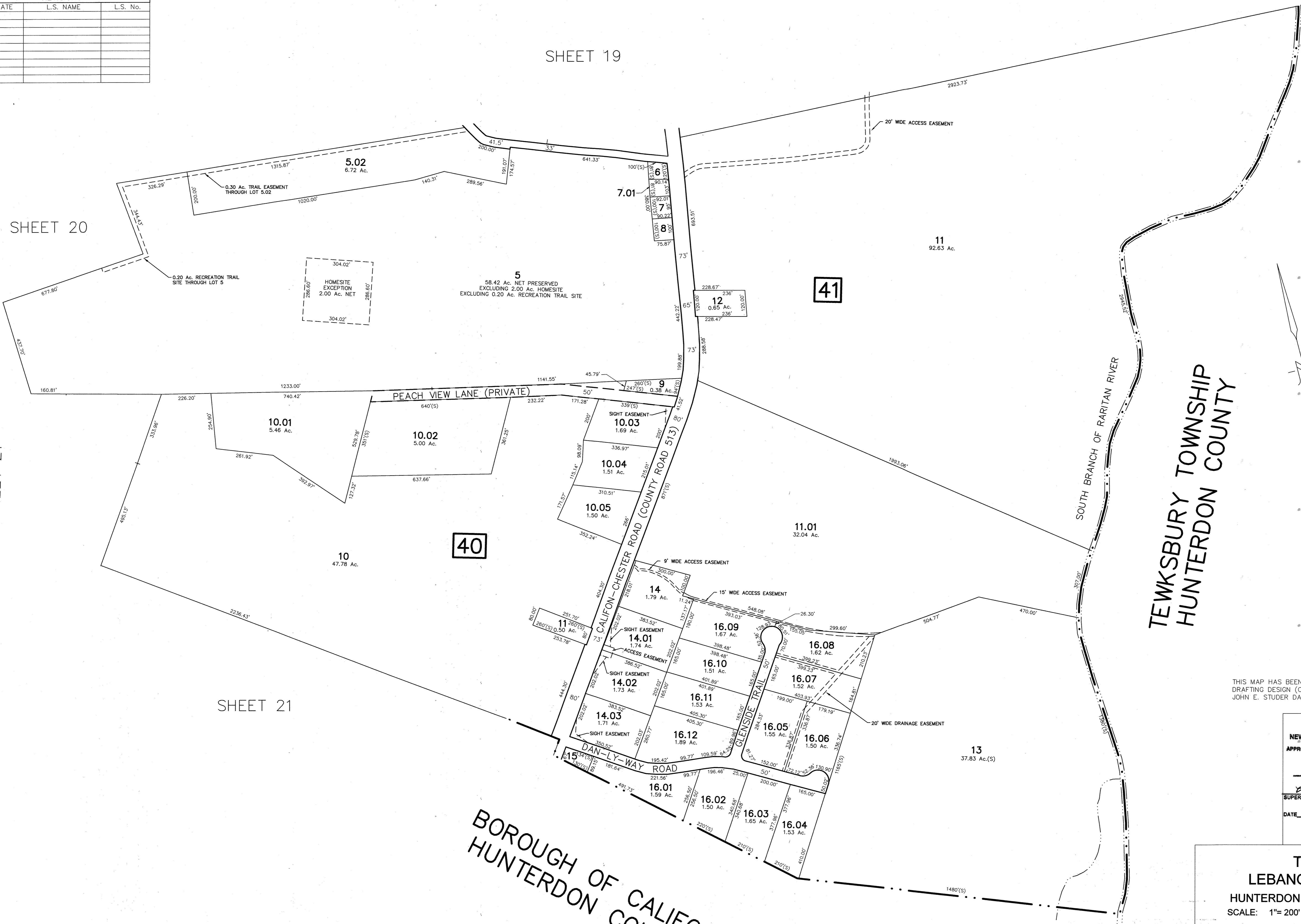

SHEET 20

SHEET 21

SHEET 21

BOROUGH OF CALIFON
HUNTERDON COUNTY

Tewksbury Township
Hunterdon County



THIS MAP HAS BEEN REDRAWN USING COMPUTER AIDED DRAFTING DESIGN (CADD) BASED ON THE MAP PREPARED BY JOHN E. STUDER DATED MAY 1967.

NEW JERSEY DEPARTMENT OF THE TREASURY
 DIVISION OF TAXATION
 APPROVED AS A TAX MAP PURSUANT TO THE AUTHORITY OF
 N.J.S.A. 54:1-15 AND N.J.S.A. 54:50-1
 FOR THE DIRECTOR, DIVISION OF TAXATION

Shirley Kuller
 CHIEF, PROPERTY ADMINISTRATION

Dorothy Robertson
 SUPERVISOR, TAX MAPS SECTION, VALUATION AND MAPPING

DATE MAR 01 2019 SERIAL NO. 1099

TAX MAP
LEBANON TOWNSHIP
 HUNTERDON COUNTY, NEW JERSEY
 SCALE: 1"= 200' NOVEMBER 2018

PAMELA L. MATHEWS, P.E., L.S.
 VAN CLEEF ENGINEERING ASSOCIATES
 32 BROWER LANE, HILLSBOROUGH, NJ 08844

F:\pubfile\1701LE - Tax Map Maintenance\2018\Tax Map 200 SC.DWG 4/30/2014

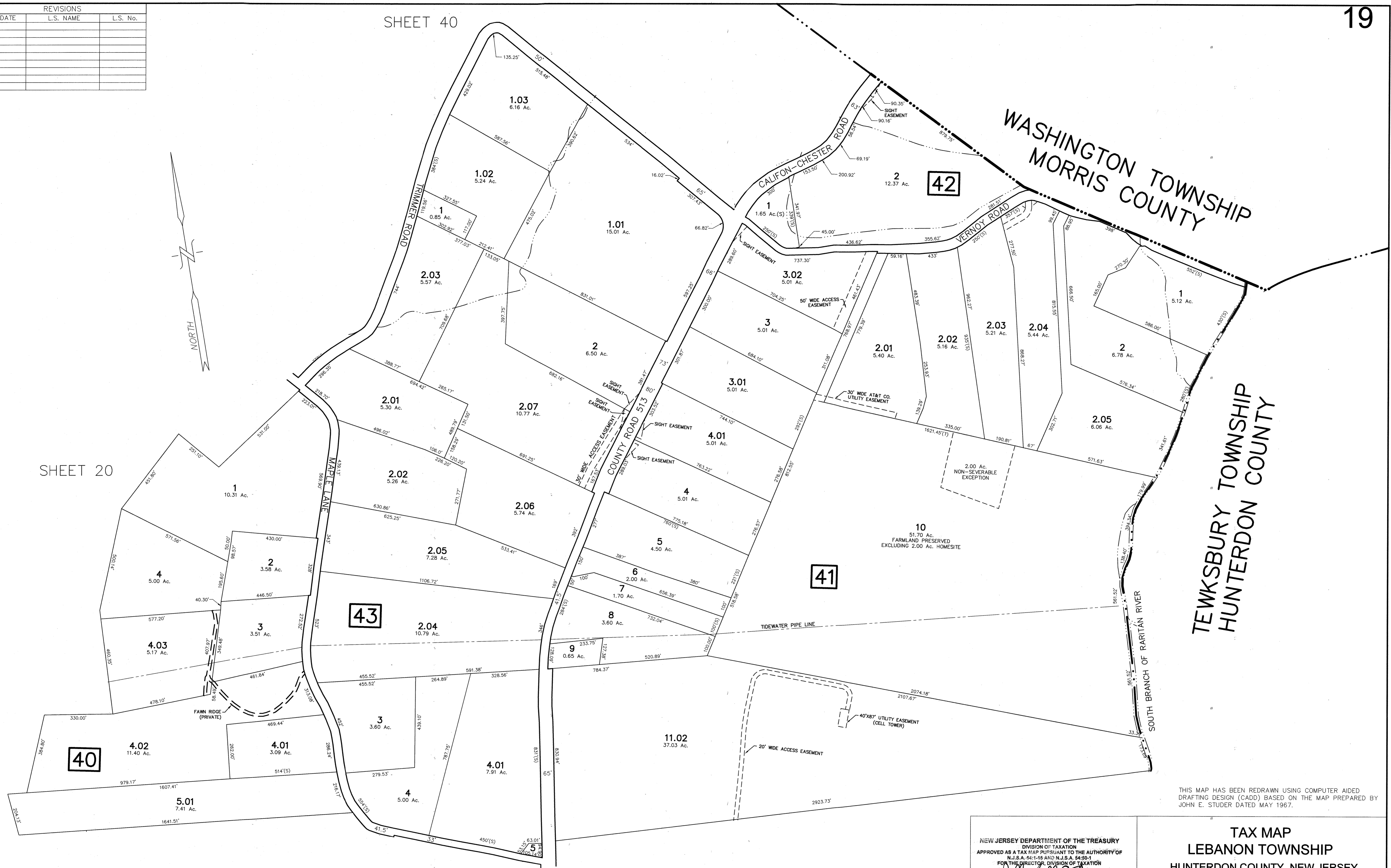
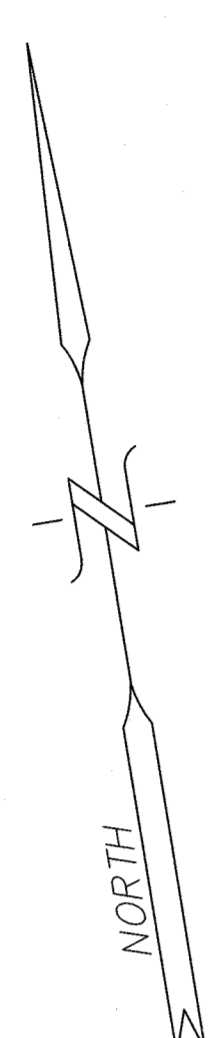
REVISIONS		
DATE	L.S. NAME	L.S. No.

SHEET 40

19

SHEET 20

SHEET 18



WASHINGTON TOWNSHIP
MORRIS COUNTY

TEWKSBURY TOWNSHIP
HUNTERDON COUNTY

THIS MAP HAS BEEN REDRAWN USING COMPUTER AIDED DRAFTING DESIGN (CADD) BASED ON THE MAP PREPARED BY JOHN E. STUDER DATED MAY 1967.

NEW JERSEY DEPARTMENT OF THE TREASURY
DIVISION OF TAXATION
APPROVED AS A TAX MAP PURSUANT TO THE AUTHORITY OF N.J.S.A. 54:1-16 AND N.J.S.A. 54:50-1 FOR THE DIRECTOR, DIVISION OF TAXATION
William J. Pickett
CHIEF, PROPERTY ADMINISTRATION
Pamela L. Mathews
SUPERVISOR, TAX MAPS SECTION, VALUATION AND MAPPING
DATE MAR 01 2019 SERIAL NO. 1000

TAX MAP
LEBANON TOWNSHIP
HUNTERDON COUNTY, NEW JERSEY
SCALE: 1"= 200' NOVEMBER 2018
PAMELA L. MATHEWS, P.E., L.S.
VAN CLEEF ENGINEERING ASSOCIATES
32 BROWER LANE, HILLSBOROUGH, NJ 08844

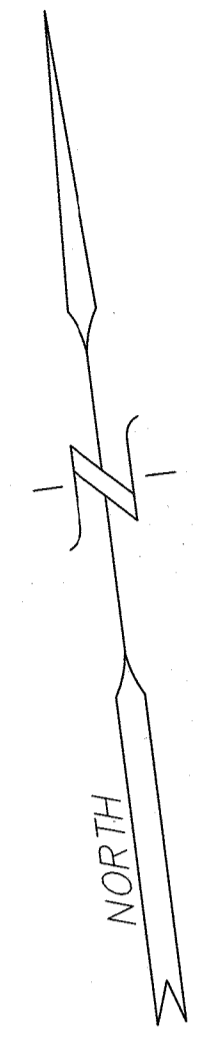
19

F:\office\1701LE - Tax Map Maintenance\2018\Tax Map 200 SC.DWG 4/20/2014

REVISIONS		
DATE	L.S. NAME	L.S. No.

SHEET 41

SHEET 40



SHEET 39

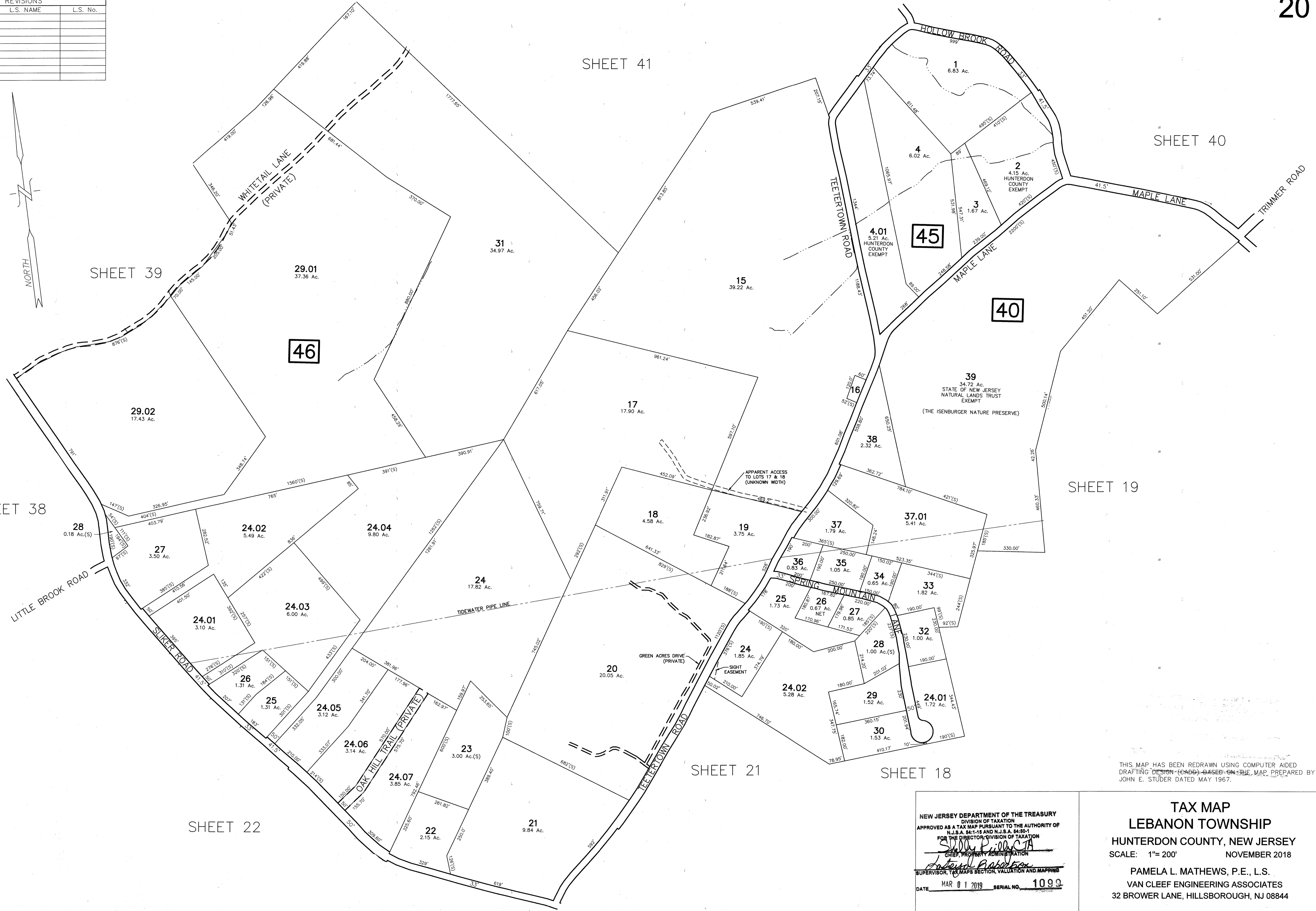
SHEET 38

SHEET 19

SHEET 22

SHEET 21

SHEET 18



THIS MAP HAS BEEN REDRAWN USING COMPUTER AIDED DRAFTING DESIGN (CADD) BASED ON THE MAP PREPARED BY JOHN E. STUDER DATED MAY 1967.

NEW JERSEY DEPARTMENT OF THE TREASURY
 DIVISION OF TAXATION
 APPROVED AS A TAX MAP PURSUANT TO THE AUTHORITY OF
 N.J.S.A. 54:1-15 AND N.J.S.A. 54:50-1
 FOR THE DIRECTOR, DIVISION OF TAXATION
Sally P. ...
 CHIEF, PROPERTY ADMINISTRATION
John ...
 SUPERVISOR, TAX MAPS SECTION, VALUATION AND MAPPING
 DATE MAR 01 2019 SERIAL NO. 1099

TAX MAP
LEBANON TOWNSHIP
 HUNTERDON COUNTY, NEW JERSEY
 SCALE: 1"= 200' NOVEMBER 2018
 PAMELA L. MATHEWS, P.E., L.S.
 VAN CLEEF ENGINEERING ASSOCIATES
 32 BROWER LANE, HILLSBOROUGH, NJ 08844

F:\jobfiles\1701LE - Tax Map Maintenance\2018\Tax Map 200 SC.DWG 4/30/2014

REVISIONS		
DATE	L.S. NAME	L.S. No.



THIS MAP HAS BEEN REDRAWN USING COMPUTER AIDED DRAFTING DESIGN (CADD) BASED ON THE MAP PREPARED BY JOHN E. STUDER DATED MAY 1967.

NEW JERSEY DEPARTMENT OF THE TREASURY
 DIVISION OF TAXATION
 APPROVED AS A TAX MAP PURSUANT TO THE AUTHORITY OF
 N.J.S.A. 54:1-15 AND N.J.S.A. 54:50-1
 FOR THE DIRECTOR, DIVISION OF TAXATION
Shelly G. Hall
 CHIEF, PROPERTY ADMINISTRATION
Jane Probert
 SUPERVISOR, TAX MAPS SECTION, VALUATION AND MAPPING
 DATE MAR 01 2019 SERIAL NO. 1099

TAX MAP
LEBANON TOWNSHIP
 HUNTERDON COUNTY, NEW JERSEY
 SCALE: 1"= 200' NOVEMBER 2018
 PAMELA L. MATHEWS, P.E., L.S.
 VAN CLEEF ENGINEERING ASSOCIATES
 32 BROWER LANE, HILLSBOROUGH, NJ 08844

BOROUGH OF CALIFON
 HUNTERDON COUNTY

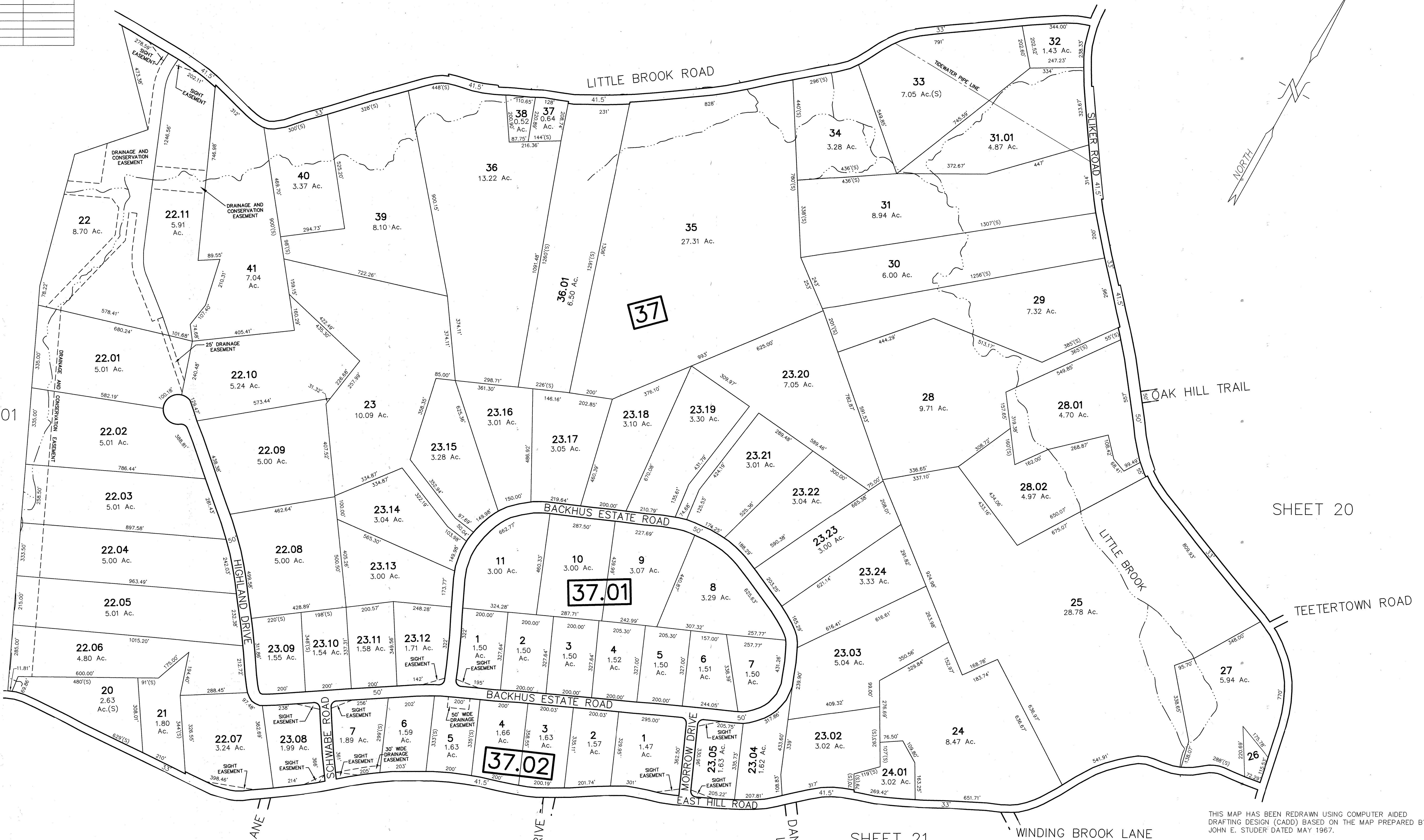
REVISIONS		
DATE	L.S. NAME	L.S. No.

SHEET 22.01

SHEET 20

SHEET 23

SHEET 21




THIS MAP HAS BEEN REDRAWN USING COMPUTER AIDED DRAFTING DESIGN (CADD) BASED ON THE MAP PREPARED BY JOHN E. STUDER DATED MAY 1967.

NEW JERSEY DEPARTMENT OF THE TREASURY
 DIVISION OF TAXATION
 APPROVED AS A TAX MAP PURSUANT TO THE AUTHORITY OF
 N.J.S.A. 54:1-15 AND N.J.S.A. 54:50-1
 FOR THE DIRECTOR, DIVISION OF TAXATION
Sally A. ...
 CHIEF, PROPERTY ADMINISTRATION
John E. Studer
 SUPERVISOR, TAX MAPS SECTION, VALUATION AND MAPPING
 DATE **MAR 01 2018** SERIAL NO. **1099**

TAX MAP
LEBANON TOWNSHIP
 HUNTERDON COUNTY, NEW JERSEY
 SCALE: 1" = 200' NOVEMBER 2018
 PAMELA L. MATHEWS, P.E., L.S.
 VAN CLEEF ENGINEERING ASSOCIATES
 32 BROWER LANE, HILLSBOROUGH, NJ 08844

F:\jobfiles\1701LE - Tax Map Maintenance\2018\Tax Map 200 SC.DWG 4/30/2014

REVISIONS		
DATE	L.S. NAME	L.S. No.



SHEET 24

MOUNTAIN BROOK LANE

CANNON ROAD

LITTLE BROOK ROAD

RIMMEL ROAD (PRIVATE)

37

SHEET 22

WOODCLEN ROAD

HICKORY RUN ROAD

STORY BOOK FARM ROAD

DEWITT DRIVE

MISTY MEADOW LANE

EAST HILL ROAD

SASSAFRAS LANE

SHEET 15

SHEET 16

SHEET 23

THIS MAP HAS BEEN REDRAWN USING COMPUTER AIDED DRAFTING DESIGN (CADD) BASED ON THE MAP PREPARED BY JOHN E. STUDER DATED MAY 1967.

NEW JERSEY DEPARTMENT OF THE TREASURY
 DIVISION OF TAXATION
 APPROVED AS A TAX MAP PURSUANT TO THE AUTHORITY OF
 N.J.S.A. 54:1-15 AND N.J.S.A. 54:50-1
 FOR THE DIRECTOR, DIVISION OF TAXATION
Shelly L. McCa
 CHIEF, PROPERTY ADMINISTRATION
John E. Studer
 SUPERVISOR, TAX MAPS SECTION, VALUATION AND MAPPING
 DATE MAR 01 2019 SERIAL NO. 1099

TAX MAP
LEBANON TOWNSHIP
 HUNTERDON COUNTY, NEW JERSEY
 SCALE: 1"= 200' NOVEMBER 2018
 PAMELA L. MATHEWS, P.E., L.S.
 VAN CLEEF ENGINEERING ASSOCIATES
 32 BROWER LANE, HILLSBOROUGH, NJ 08844

F:\public\17011E - Tax Map Maintenance\2018\Tax Map 200 SC.DWG 4/30/2014

SHEET 22.01

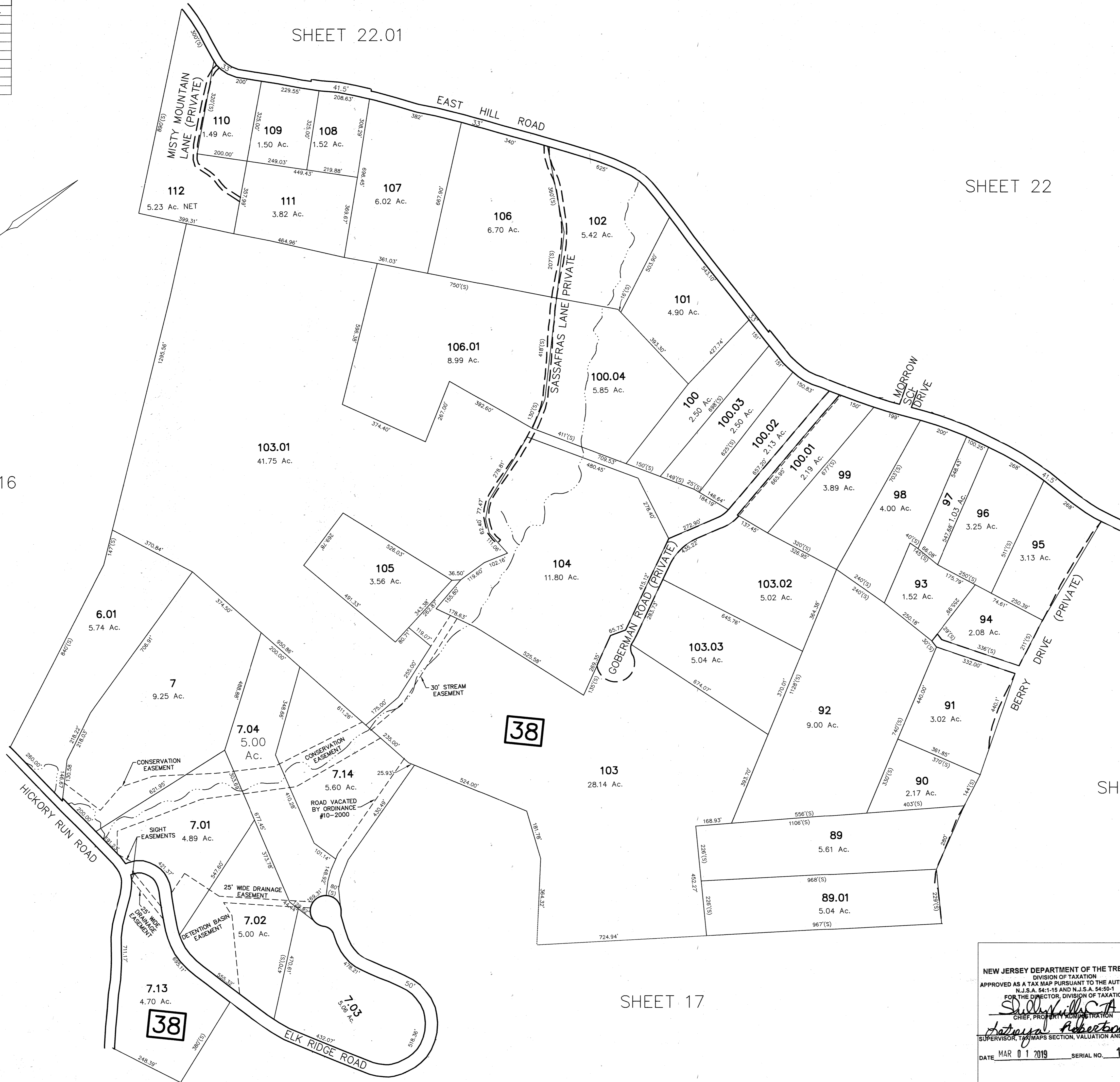
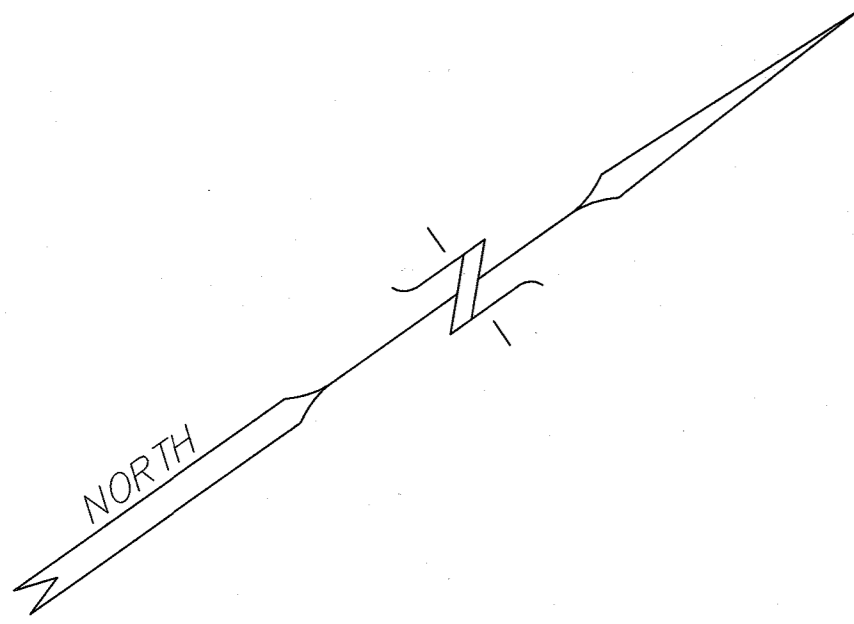
SHEET 22

SHEET 16

SHEET 21

SHEET 17

REVISIONS		
DATE	L.S. NAME	L.S. No.



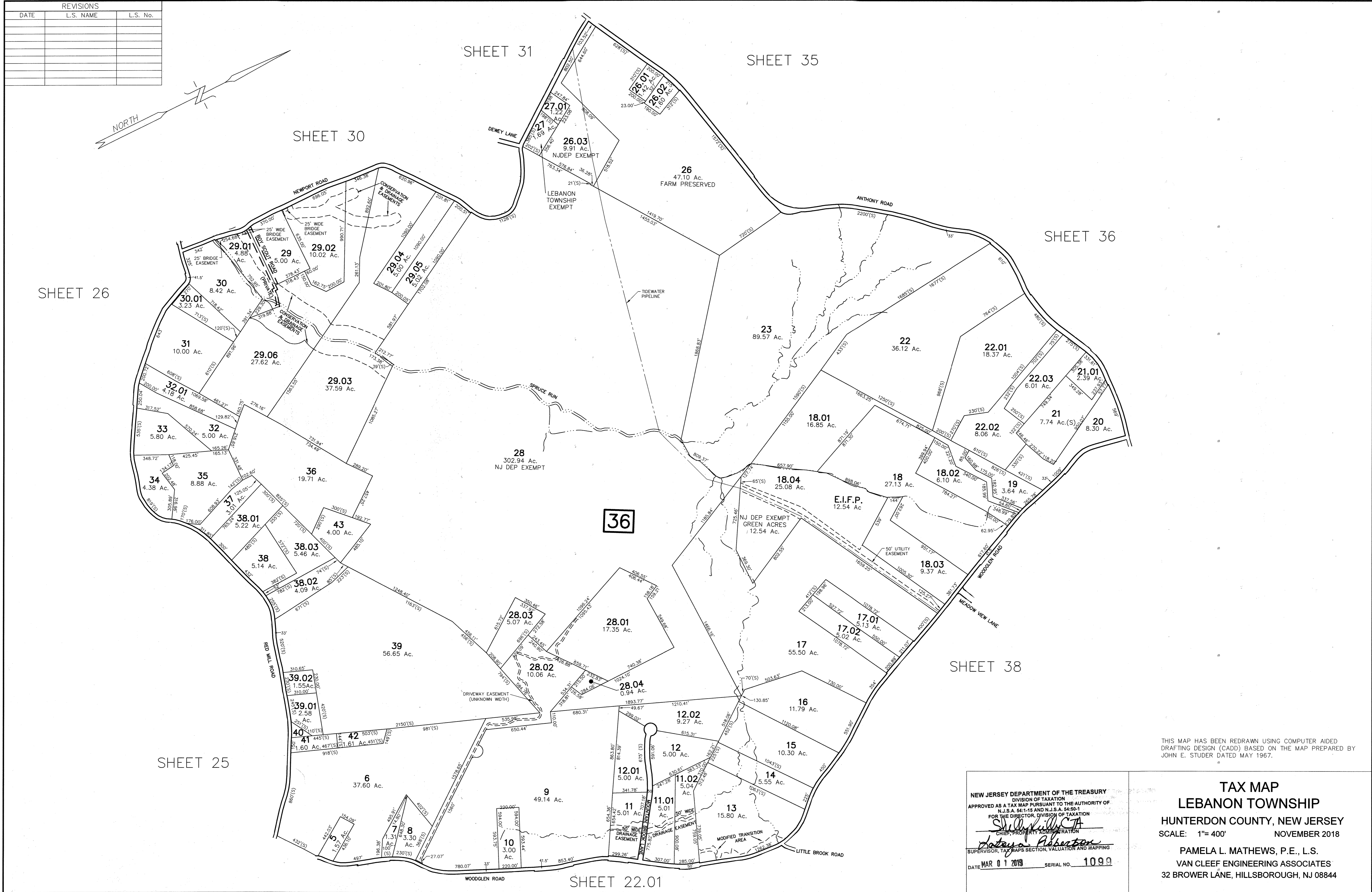
THIS MAP HAS BEEN REDRAWN USING COMPUTER AIDED DRAFTING DESIGN (CADD) BASED ON THE MAP PREPARED BY JOHN E. STUDER DATED MAY 1967.

NEW JERSEY DEPARTMENT OF THE TREASURY
 DIVISION OF TAXATION
 APPROVED AS A TAX MAP PURSUANT TO THE AUTHORITY OF
 N.J.S.A. 54:1-15 AND N.J.S.A. 54:50-1
 FOR THE DIRECTOR, DIVISION OF TAXATION
Sally Sullivan
 CHIEF, PROPERTY ADMINISTRATION
Pamela L. Mathews
 SUPERVISOR, TAX MAPS SECTION, VALUATION AND MAPPING
 DATE MAR 01 2019 SERIAL NO. 1099

TAX MAP
 LEBANON TOWNSHIP
 HUNTERDON COUNTY, NEW JERSEY
 SCALE: 1"= 200' NOVEMBER 2018
 PAMELA L. MATHEWS, P.E., L.S.
 VAN CLEEF ENGINEERING ASSOCIATES
 32 BROWER LANE, HILLSBOROUGH, NJ 08844

F:\public\17011E - Tax Map Maintenance\2018\Tax Map 200 SC.DWG 4/30/2014

REVISIONS		
DATE	L.S. NAME	L.S. No.

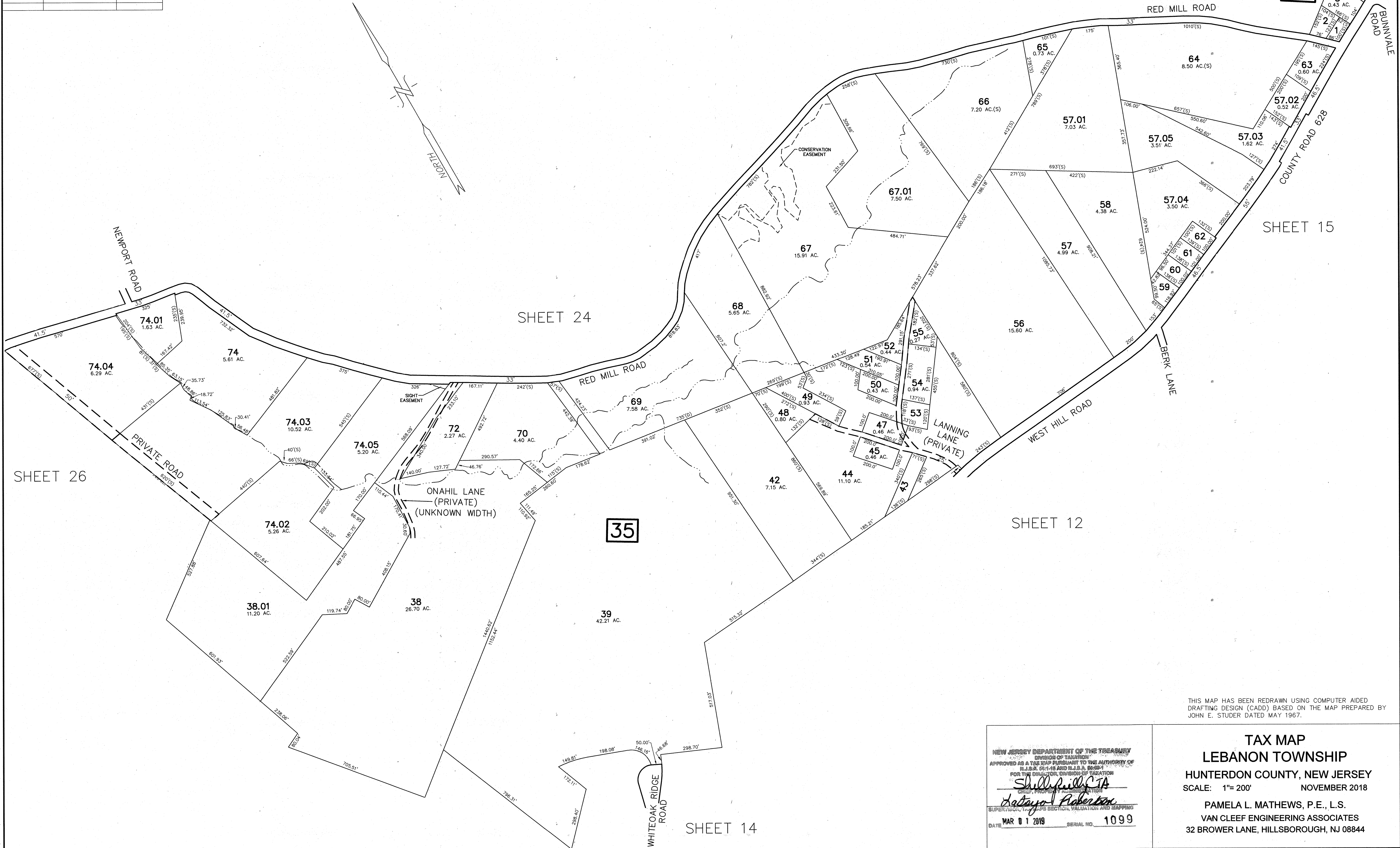


THIS MAP HAS BEEN REDRAWN USING COMPUTER AIDED DRAFTING DESIGN (CADD) BASED ON THE MAP PREPARED BY JOHN E. STUDER DATED MAY 1967.

NEW JERSEY DEPARTMENT OF THE TREASURY
 DIVISION OF TAXATION
 APPROVED AS A TAX MAP PURSUANT TO THE AUTHORITY OF
 N.J.S.A. 54:1-15 AND N.J.S.A. 54:50-1
 FOR THE DIRECTOR, DIVISION OF TAXATION
Shelly Kullback
 CHIEF, PROPERTY ADMINISTRATION
Pamela L. Mathews
 SUPERVISOR, TAX MAPS SECTION, VALUATION AND MAPPING
 DATE MAR 01 2019 SERIAL NO. 1099

TAX MAP
LEBANON TOWNSHIP
 HUNTERDON COUNTY, NEW JERSEY
 SCALE: 1"= 400' NOVEMBER 2018
 PAMELA L. MATHEWS, P.E., L.S.
 VAN CLEEF ENGINEERING ASSOCIATES
 32 BROWER LANE, HILLSBOROUGH, NJ 08844

REVISIONS		
DATE	L.S. NAME	L.S. No.



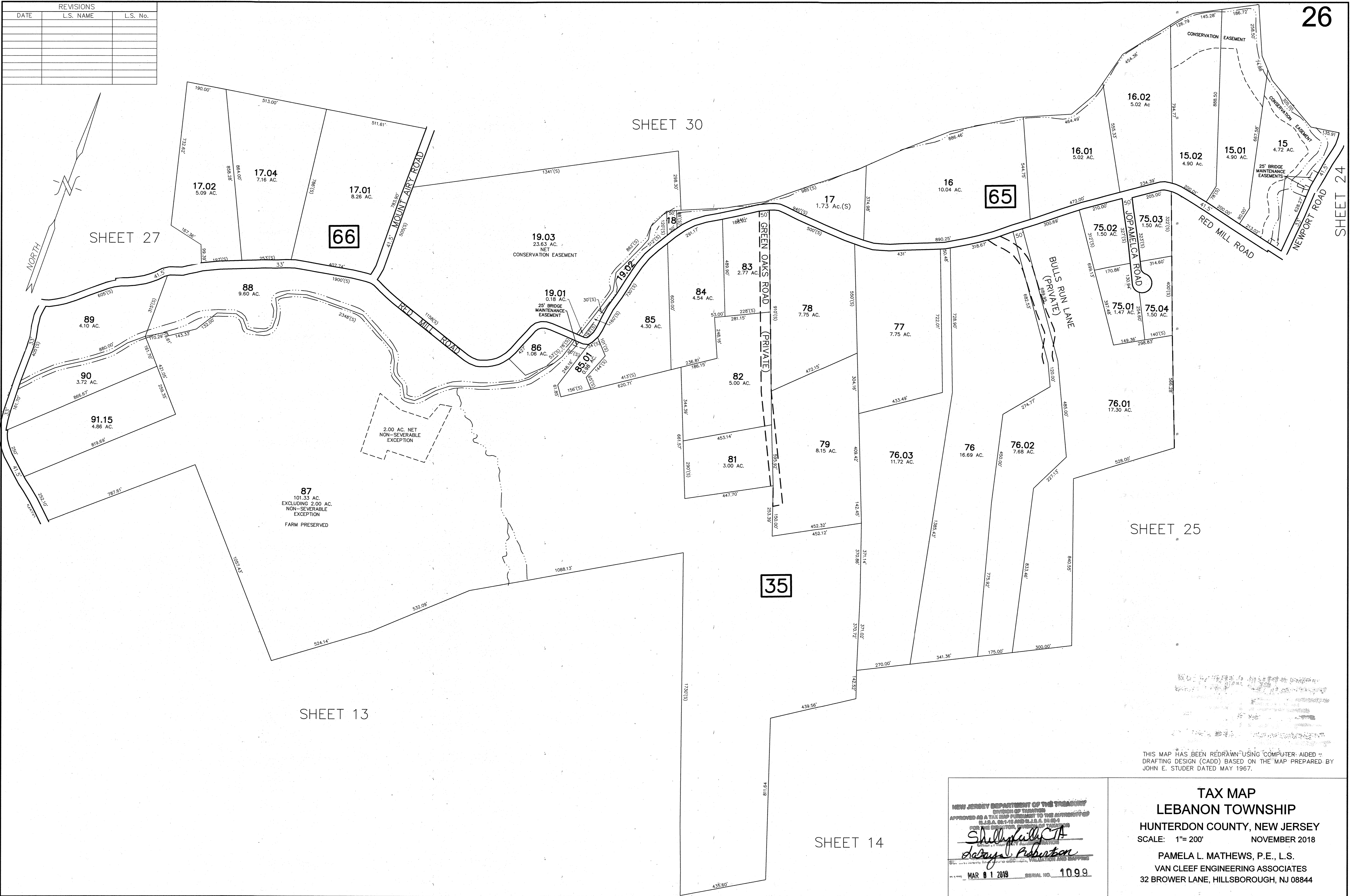
THIS MAP HAS BEEN REDRAWN USING COMPUTER AIDED DRAFTING DESIGN (CADD) BASED ON THE MAP PREPARED BY JOHN E. STUDER DATED MAY 1967.

NEW JERSEY DEPARTMENT OF THE TREASURY
 DIVISION OF TAXATION
 APPROVED AS A TAX MAP PURSUANT TO THE AUTHORITY OF
 N.J.S.A. 52:14-19 AND N.J.S.A. 52:14-20
 FOR THE DIRECTOR, DIVISION OF TAXATION
Shelly Phillips, CTA
Doreen Robertson
 SUPERVISOR, TAX MAPS SECTION, VALUATION AND MAPPING
 DATE: MAR 01 2019 SERIAL NO. 1099

TAX MAP
LEBANON TOWNSHIP
 HUNTERDON COUNTY, NEW JERSEY
 SCALE: 1"= 200' NOVEMBER 2018
 PAMELA L. MATHEWS, P.E., L.S.
 VAN CLEEF ENGINEERING ASSOCIATES
 32 BROWER LANE, HILLSBOROUGH, NJ 08844

F:\JERITA\7701LE - Tax Map Maintenance\2018\Tax Map 200 SC.DWG 4/30/2014

REVISIONS		
DATE	L.S. NAME	L.S. No.



THIS MAP HAS BEEN REDRAWN USING COMPUTER-AIDED DRAFTING DESIGN (CADD) BASED ON THE MAP PREPARED BY JOHN E. STUDER DATED MAY 1967.

NEW JERSEY DEPARTMENT OF THE TREASURY
 DIVISION OF TAXES
 APPROVED AS A TAX MAP PURSUANT TO THE AUTHORITY OF
 N.J.S.A. 52-10 AND N.J.S.A. 52-11
 FOR THE DIRECTOR, DIVISION OF TAXES
 Shelly Kelly, CPA
 Deputy Director
 MAR 01 2019 SERIAL NO. 1099

TAX MAP
LEBANON TOWNSHIP
 HUNTERDON COUNTY, NEW JERSEY
 SCALE: 1" = 200' NOVEMBER 2018
 PAMELA L. MATHEWS, P.E., L.S.
 VAN CLEEFF ENGINEERING ASSOCIATES
 32 BROWER LANE, HILLSBOROUGH, NJ 08844

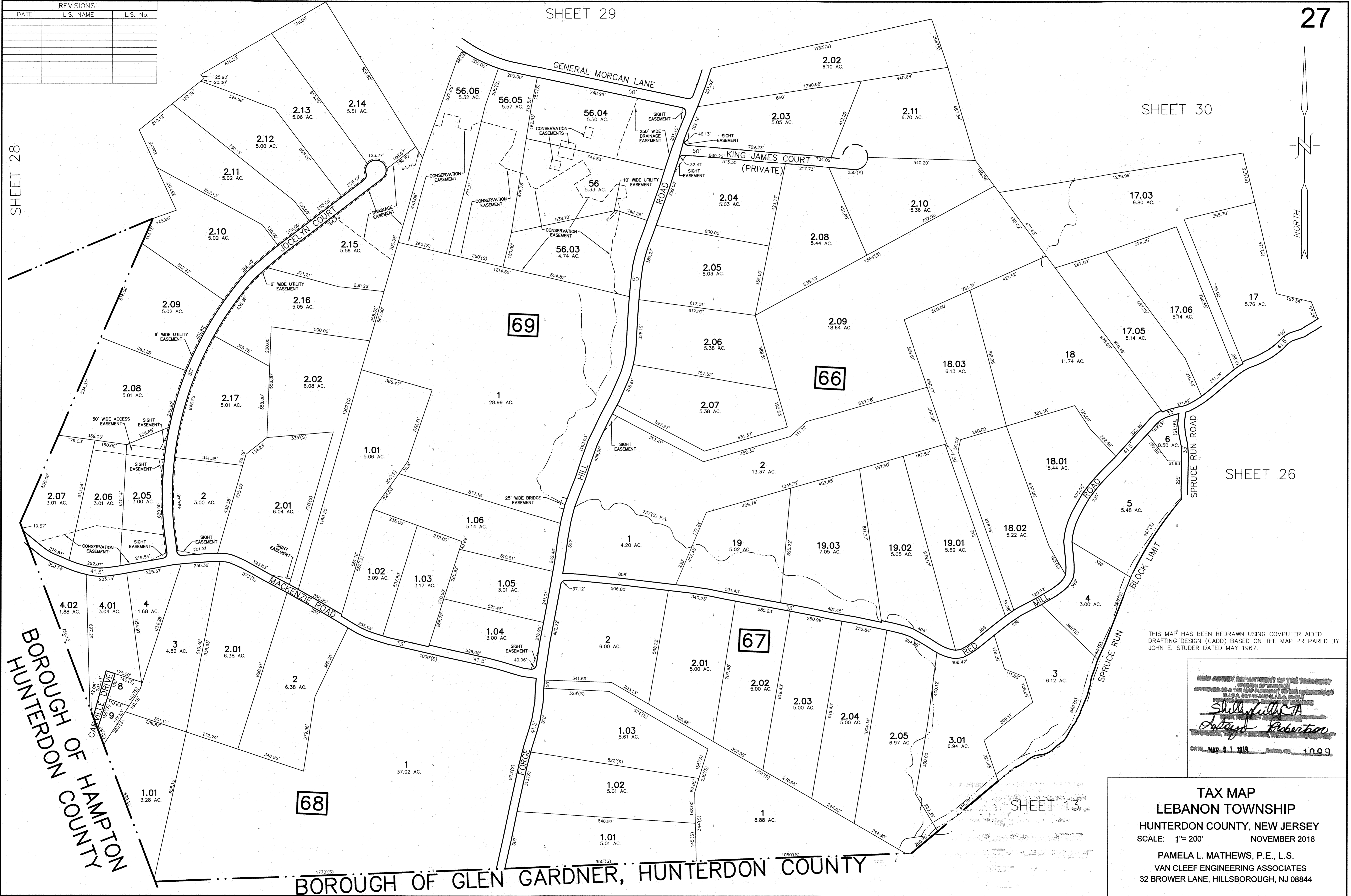
F:\jobfiles\1701LE - Tax Map Maintenance\2018\Tax Map 200 SC.DWG 4/30/2014

REVISIONS		
DATE	L.S. NAME	L.S. No.

SHEET 28

SHEET 30

SHEET 26



THIS MAP HAS BEEN REDRAWN USING COMPUTER AIDED DRAFTING DESIGN (CADD) BASED ON THE MAP PREPARED BY JOHN E. STUDER DATED MAY 1967.

NEW JERSEY DEPARTMENT OF TREASURY
 DIVISION OF TAXATION
 APPROVED AS A TAX MAP PURSUANT TO THE PROVISIONS OF
 N.J.S.A. 52:1-1 AND N.J.A.C. 17:27
Shelly Kulis, T.A.
Antony Robertson
 DATE: MAR. 01 2019 SCALE: 1"=200'

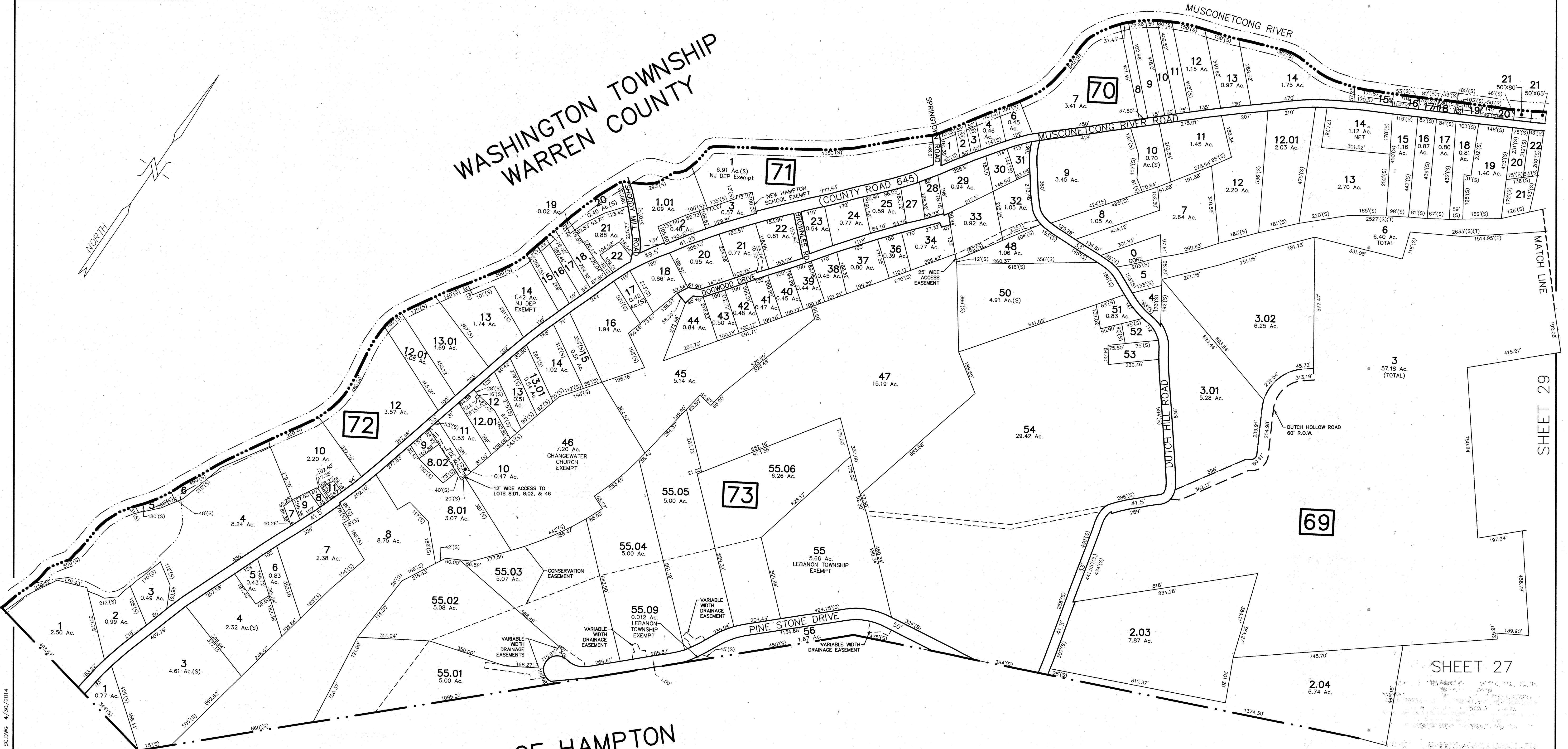
TAX MAP
LEBANON TOWNSHIP
 HUNTERDON COUNTY, NEW JERSEY
 SCALE: 1"=200' NOVEMBER 2018
 PAMELA L. MATHEWS, P.E., L.S.
 VAN CLEEF ENGINEERING ASSOCIATES
 32 BROWER LANE, HILLSBOROUGH, NJ 08844

F:\public\1701LE - Tax Map Maintenance\2018\Tax Map 200 SC.DWG 4/30/2014

BOROUGH OF HUNTERDON COUNTY
 HUNTERDON COUNTY

BOROUGH OF GLEN GARDNER, HUNTERDON COUNTY

REVISIONS		
DATE	L.S. NAME	L.S. No.



**BOROUGH OF HAMPTON
HUNTERDON COUNTY**

**WASHINGTON TOWNSHIP
WARREN COUNTY**

THIS MAP HAS BEEN REDRAWN USING COMPUTER AIDED DRAFTING DESIGN (CADD) BASED ON THE MAP PREPARED BY JOHN E. STUDER DATED MAY 1967.

NEW JERSEY DEPARTMENT OF THE TREASURY
DIVISION OF TAXATION
APPROVED AS A TAX MAP PURSUANT TO THE AUTHORITY OF
P.L.S.A. 89-119 AND N.J.A.C. 17:27
FOR THE TOWNSHIP OF LEBANON
HUNTERDON COUNTY, NEW JERSEY
Shelly K. Pitts, C.A.
Robert J. Robertson
DATE: MAR 01 2019 SERIAL NO. 1099

**TAX MAP
LEBANON TOWNSHIP**
HUNTERDON COUNTY, NEW JERSEY
SCALE: 1" = 200' NOVEMBER 2018
PAMELA L. MATHEWS, P.E., L.S.
VAN CLEEF ENGINEERING ASSOCIATES
32 BROWER LANE, HILLSBOROUGH, NJ 08844

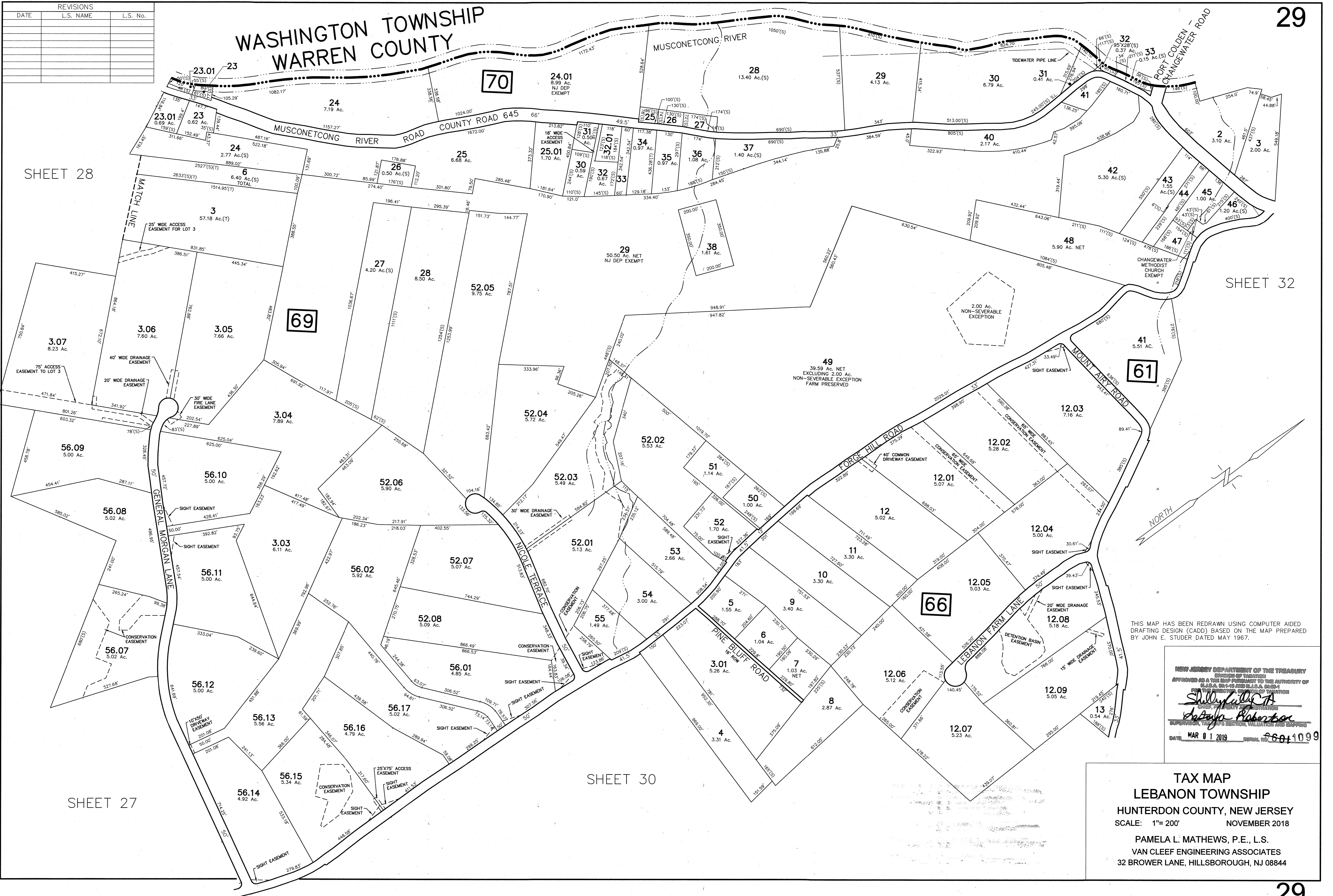
F:\jobfile\1701LE - Tax Map Maintenance\2018\Tax Map 200 SC.DWG 4/30/2014

REVISIONS		
DATE	L.S. NAME	L.S. No.

WASHINGTON TOWNSHIP WARREN COUNTY

SHEET 28

SHEET 32



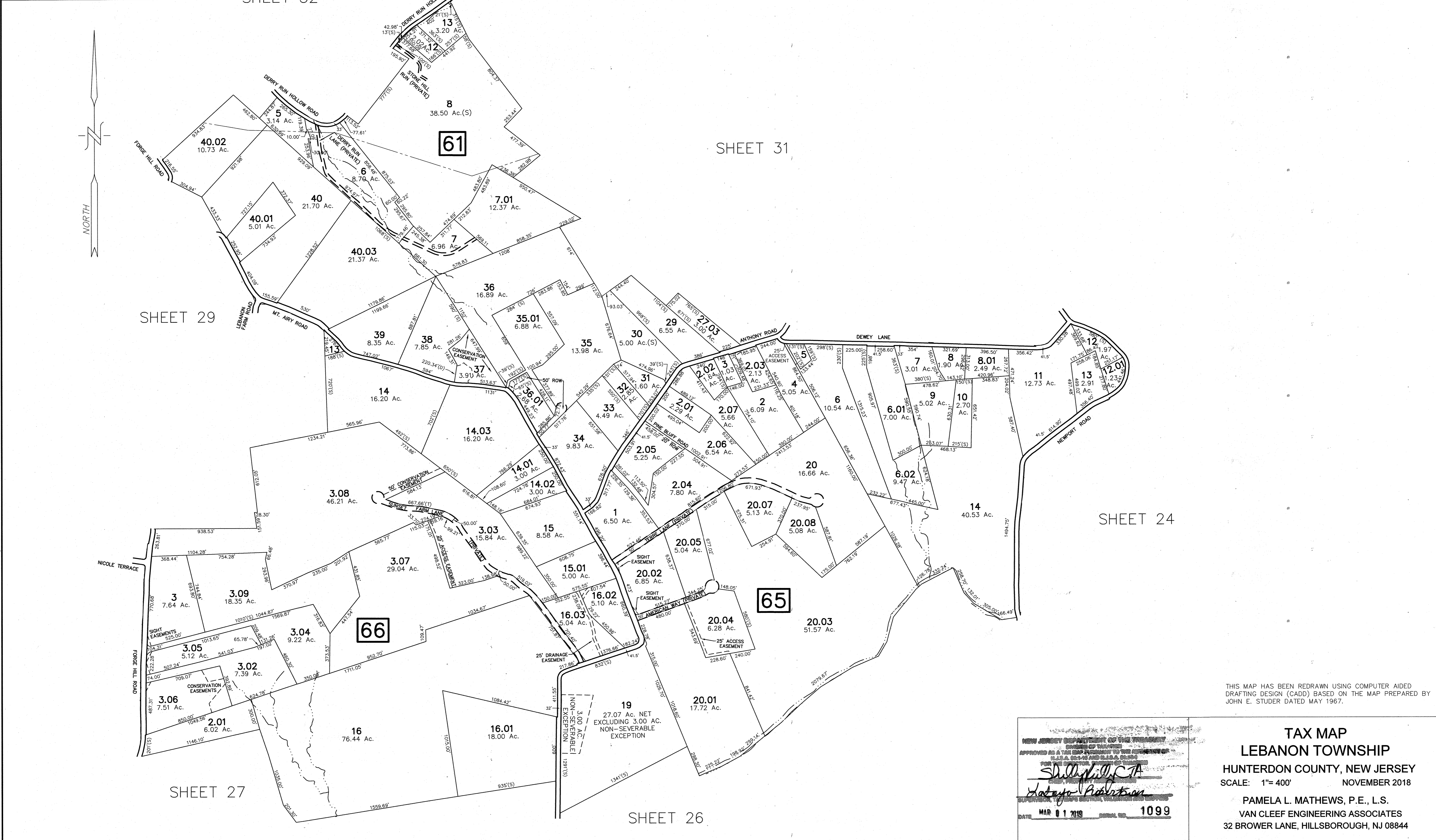
THIS MAP HAS BEEN REDRAWN USING COMPUTER AIDED DRAFTING DESIGN (CADD) BASED ON THE MAP PREPARED BY JOHN E. STUDER DATED MAY 1967.

NEW JERSEY DEPARTMENT OF THE TREASURY
DIVISION OF TAXATION
APPROVED AS A TAX MAP PURSUANT TO THE AUTHORITY OF
GLA. 10:1-10 AND N.J.A.C. 17:27
FOR THE PURPOSES OF LOCAL TAXATION
Shelly K. C. A.
Debra Robertson
SUPERVISOR, TAX MAPS SECTION, VALUATION AND MAPPING
DATE: MAR 01 2019 SERIAL NO. 6601099

TAX MAP
LEBANON TOWNSHIP
HUNTERDON COUNTY, NEW JERSEY
SCALE: 1" = 200' NOVEMBER 2018
PAMELA L. MATHEWS, P.E., L.S.
VAN CLEEF ENGINEERING ASSOCIATES
32 BROWER LANE, HILLSBOROUGH, NJ 08844

F:\webfiles\7011E - Tax Map Maintenance\2018\Tax Map 200 SC.DWG 4/30/2014

REVISIONS		
DATE	L.S. NAME	L.S. No.



THIS MAP HAS BEEN REDRAWN USING COMPUTER AIDED DRAFTING DESIGN (CADD) BASED ON THE MAP PREPARED BY JOHN E. STUDER DATED MAY 1967.

NEW JERSEY DEPARTMENT OF THE TREASURY
 DIVISION OF TAXES
 APPROVED AS A TAX MAP PURSUANT TO THE PROVISIONS OF
 N.J.S.A. 17:27 AND N.J.S.A. 17:28
 FOR THE YEAR ENDING 2018
 DATE: MAR 01 2018
 SERIAL NO. 1099

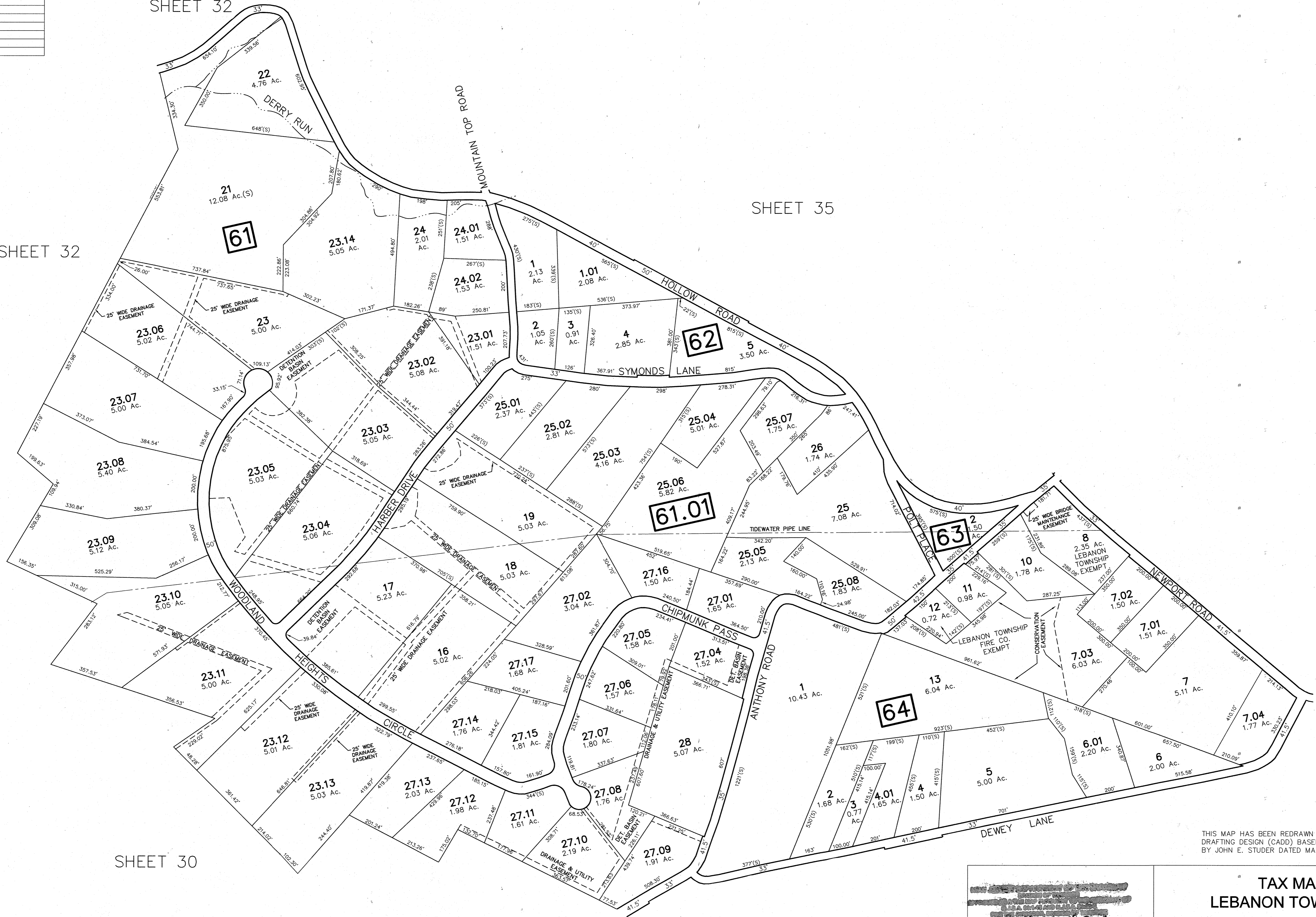
TAX MAP
LEBANON TOWNSHIP
 HUNTERDON COUNTY, NEW JERSEY
 SCALE: 1"= 400' NOVEMBER 2018
 PAMELA L. MATHEWS, P.E., L.S.
 VAN CLEEF ENGINEERING ASSOCIATES
 32 BROWER LANE, HILLSBOROUGH, NJ 08844

REVISIONS		
DATE	L.S. NAME	L.S. No.

SHEET 32

SHEET 35

SHEET 32



SHEET 24

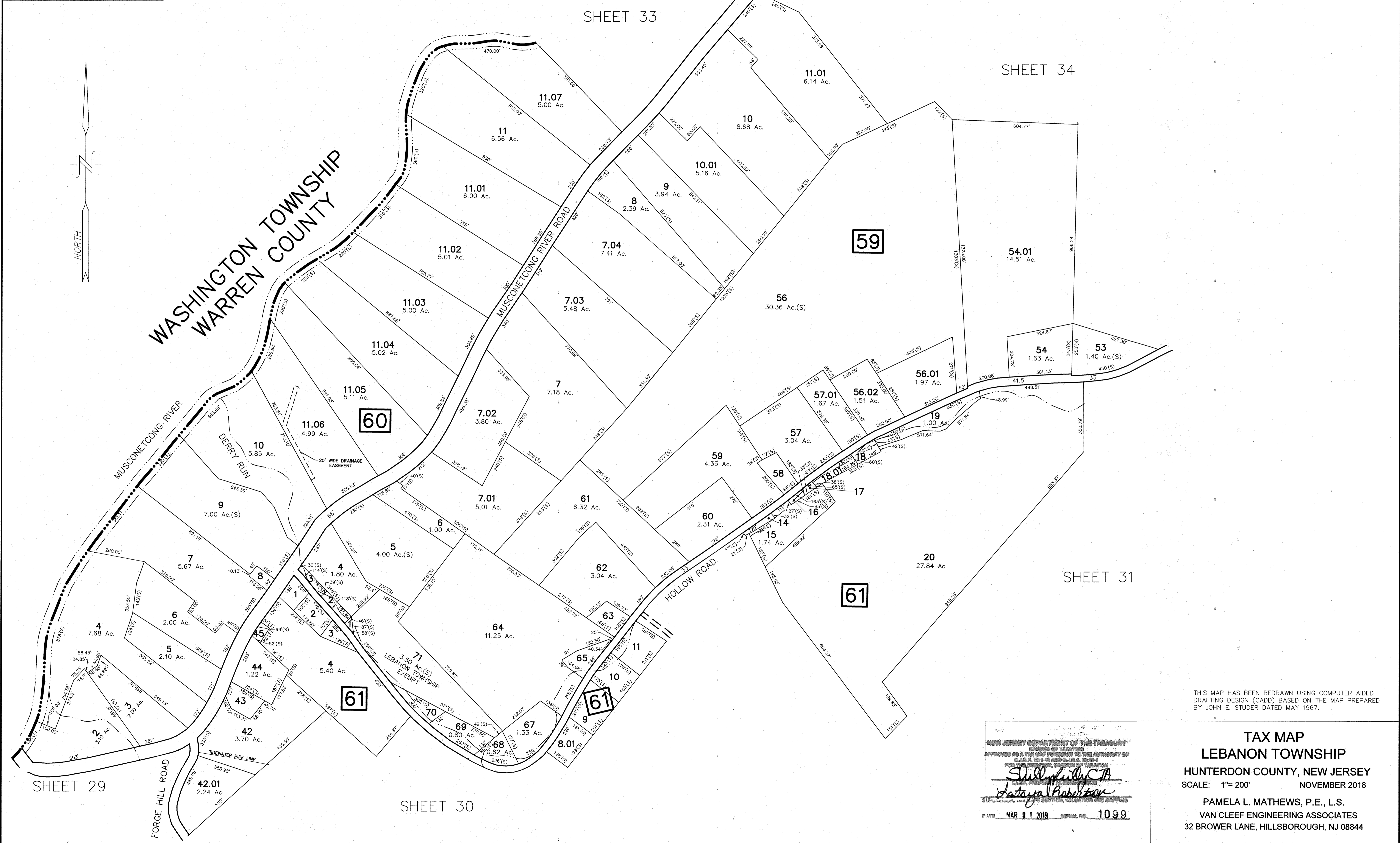
SHEET 30

THIS MAP HAS BEEN REDRAWN USING COMPUTER AIDED DRAFTING DESIGN (CADD) BASED ON THE MAP PREPARED BY JOHN E. STUDER DATED MAY 1967.

Shelly Kelly
Deborah Robertson
 DATE: MAR 8 1 2018 SERIAL NO: 1099

TAX MAP
LEBANON TOWNSHIP
 HUNTERDON COUNTY, NEW JERSEY
 SCALE: 1"= 200' NOVEMBER 2018
 PAMELA L. MATHEWS, P.E., L.S.
 VAN CLEEF ENGINEERING ASSOCIATES
 32 BROWER LANE, HILLSBOROUGH, NJ 08844

REVISIONS		
DATE	L.S. NAME	L.S. No.



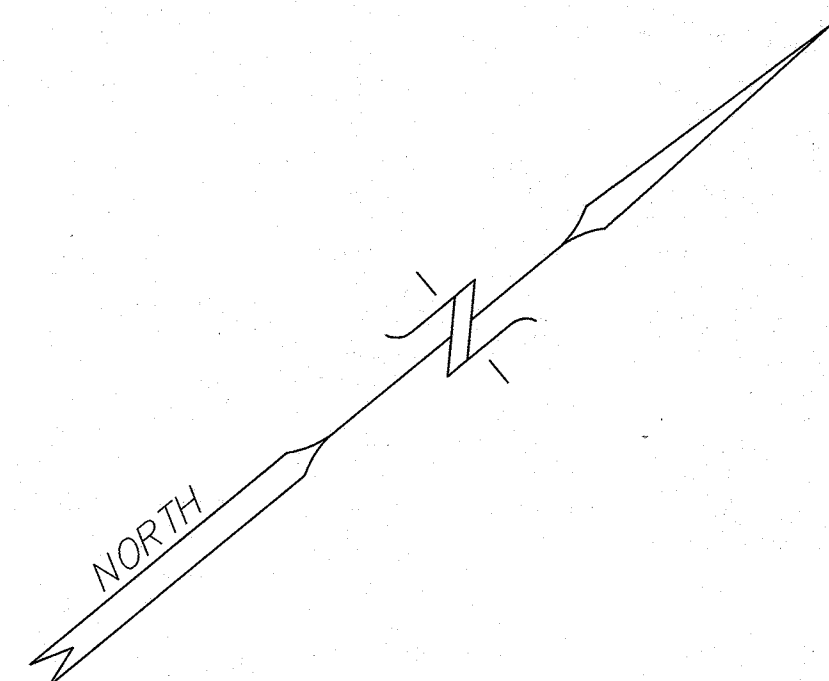
F:\jobfile\1701LE - Tax Map Maintenance\2018\Tax Map 200 SC.DWG 4/30/2014

THIS MAP HAS BEEN REDRAWN USING COMPUTER AIDED DRAFTING DESIGN (CADD) BASED ON THE MAP PREPARED BY JOHN E. STUDER DATED MAY 1967.

NEW JERSEY DEPARTMENT OF THE TREASURY
 OFFICE OF TAXATION
 APPROVED AS A TRUE COPY FOR THE AUTHORITY OF
 N.J.A.C. 17:27 AND N.J.A.C. 17:28
 FOR THE PURPOSES OF TAXATION
Shelly K. Kelly, CPA
Atsuya K. Robertson
 REGISTERED PROFESSIONAL ENGINEER
 MAR 01 2019 SERIAL NO. 1099

TAX MAP
LEBANON TOWNSHIP
 HUNTERDON COUNTY, NEW JERSEY
 SCALE: 1" = 200' NOVEMBER 2018
 PAMELA L. MATHEWS, P.E., L.S.
 VAN CLEEF ENGINEERING ASSOCIATES
 32 BROWER LANE, HILLSBOROUGH, NJ 08844

REVISIONS		
DATE	L.S. NAME	L.S. No.

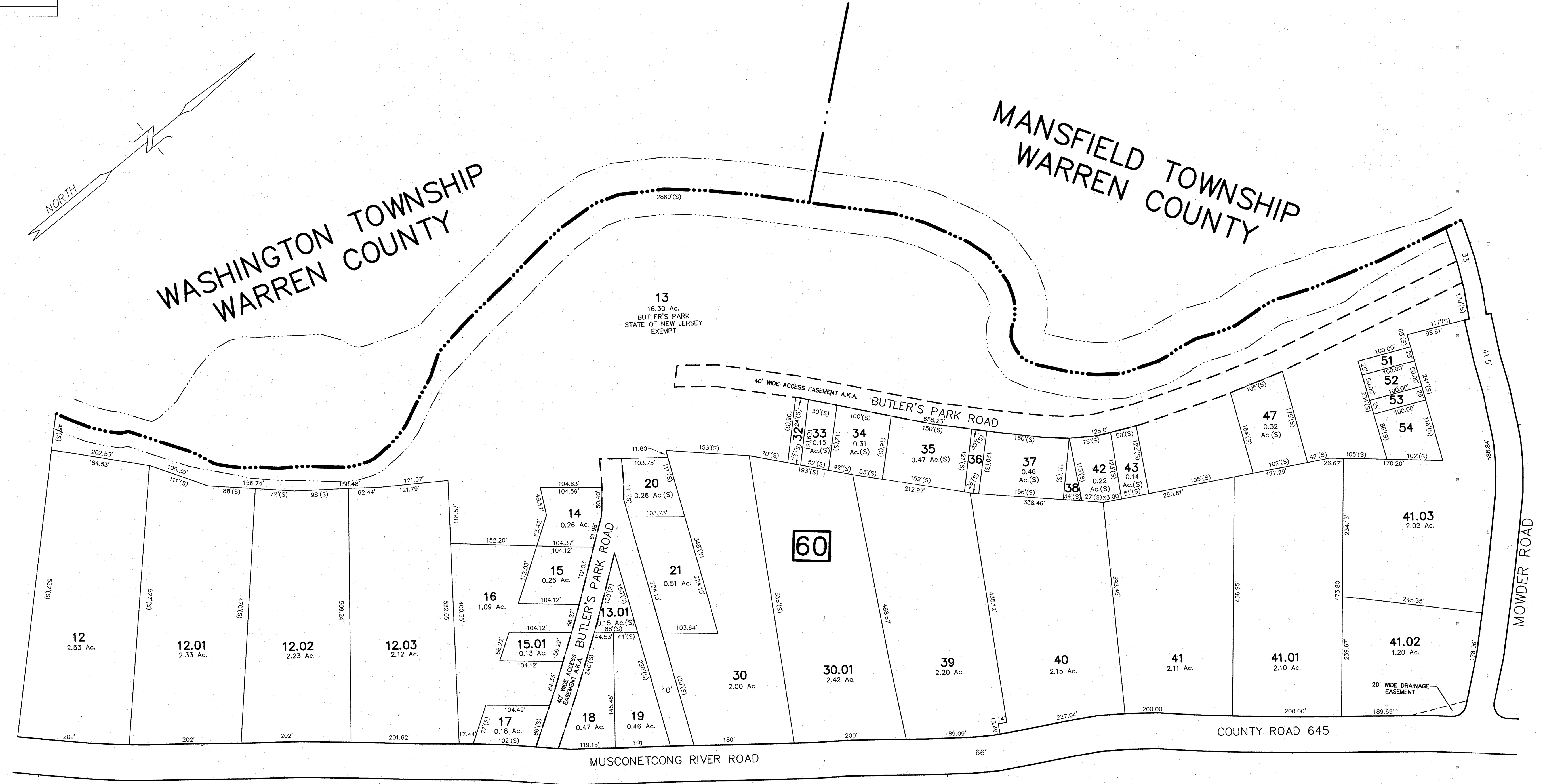


WASHINGTON TOWNSHIP
WARREN COUNTY

MANSFIELD TOWNSHIP
WARREN COUNTY

SHEET 32

SHEET 34



SHEET 34

THIS MAP HAS BEEN REDRAWN USING COMPUTER AIDED DRAFTING DESIGN (CADD) BASED ON THE MAP PREPARED BY JOHN E. STUDER DATED MAY 1967.

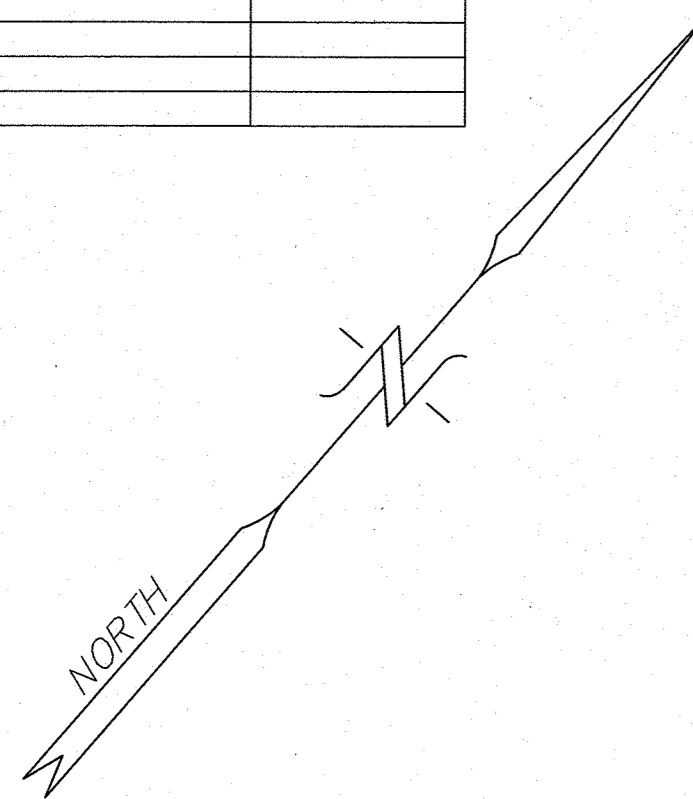
NEW JERSEY DEPARTMENT OF THE TREASURY
DIVISION OF TAXATION
APPROVED AS A TAX MAP PURSUANT TO THE AUTHORITY OF
N.J.S.A. 17:27 AND N.J.S.A. 17:28
FOR THE OFFICE OF THE SUPERVISOR OF TAXATION
Shelly Killeen
Atalaya Robinson
SUPERVISOR OF TAXATION, VALUATION AND MAPPING
DATE MAR 01 2019 SERIAL NO. 1099

TAX MAP
LEBANON TOWNSHIP
HUNTERDON COUNTY, NEW JERSEY
SCALE: 1" = 200'
NOVEMBER 2018
PAMELA L. MATHEWS, P.E., L.S.
VAN CLEEF ENGINEERING ASSOCIATES
32 BROWER LANE, HILLSBOROUGH, NJ 08844

F:\jobfiles\1701LE - Tax Map Maintenance\2018\Tax Map 200 SC.DWG 4/30/2014

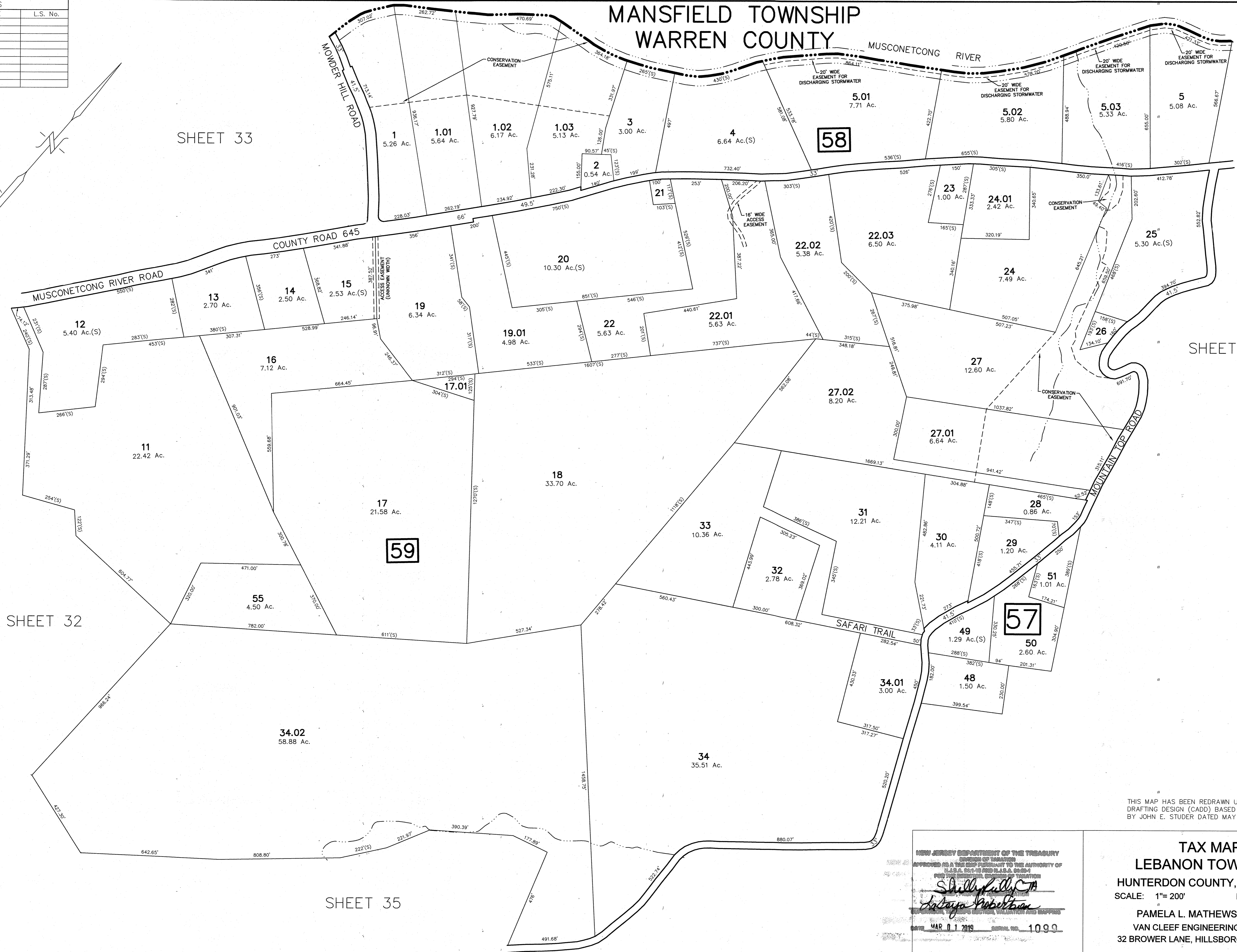
MANSFIELD TOWNSHIP WARREN COUNTY

REVISIONS		
DATE	L.S. NAME	L.S. No.



SHEET 33

SHEET 44



THIS MAP HAS BEEN REDRAWN USING COMPUTER AIDED DRAFTING DESIGN (CADD) BASED ON THE MAP PREPARED BY JOHN E. STUDER DATED MAY 1967.

NEW JERSEY DEPARTMENT OF THE TREASURY
 OFFICE OF TAXATION
 APPROVED AS A TRUE AND CORRECT COPY TO THE AUTHORITY OF
 U.S.A. 54-10 AND U.S.A. 54-14
 FOR THE PURPOSES OF TAXATION
Shelly Kelly
Antony Robertson
 MAR 01 2019 1099

TAX MAP
LEBANON TOWNSHIP
 HUNTERDON COUNTY, NEW JERSEY
 SCALE: 1" = 200' NOVEMBER 2018
 PAMELA L. MATHEWS, P.E., L.S.
 VAN CLEEF ENGINEERING ASSOCIATES
 32 BROWER LANE, HILLSBOROUGH, NJ 08844

REVISIONS		
DATE	L.S. NAME	L.S. No.

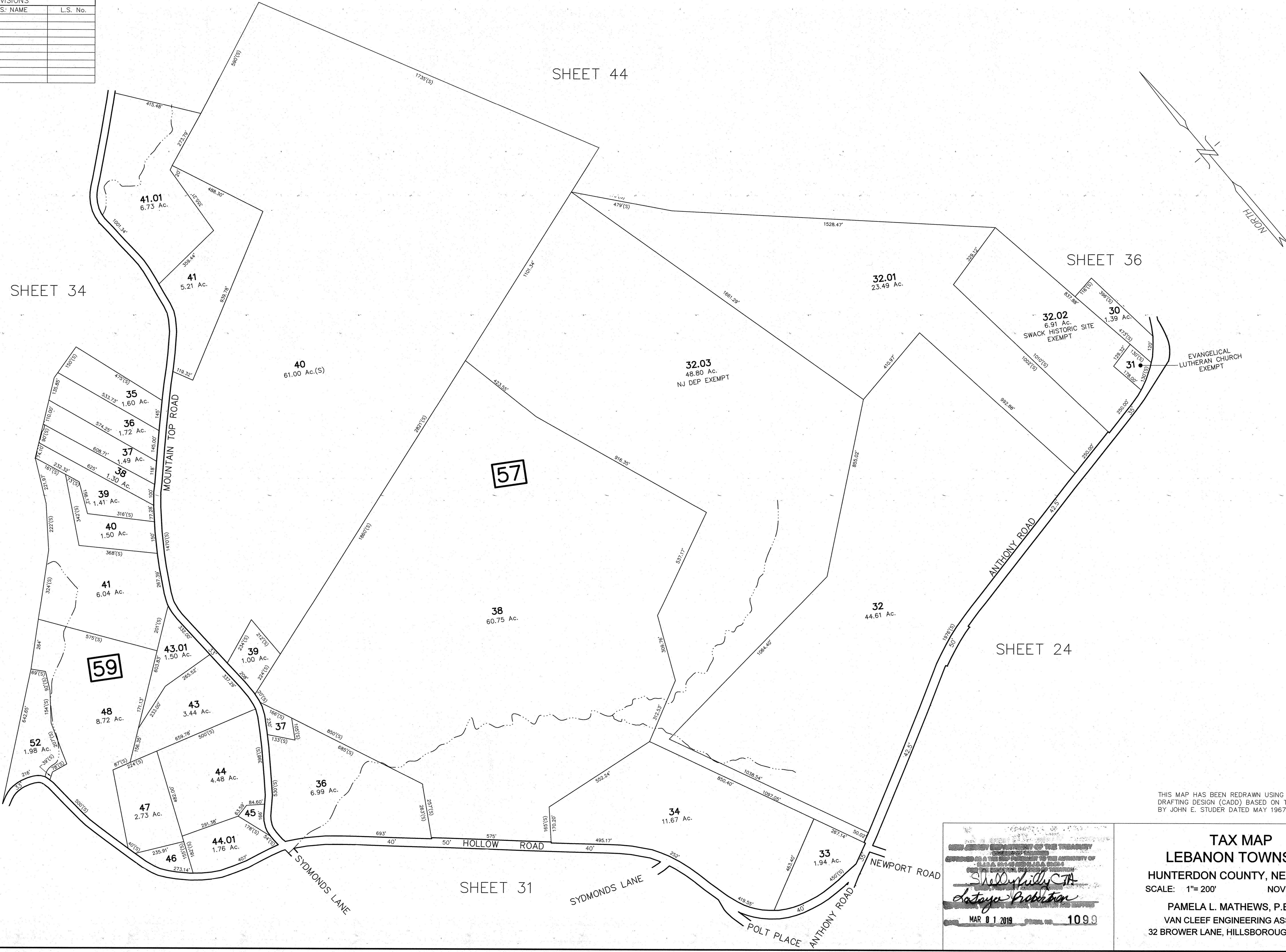
SHEET 34

SHEET 44

SHEET 36

SHEET 24

SHEET 31



THIS MAP HAS BEEN REDRAWN USING COMPUTER AIDED DRAFTING DESIGN (CADD) BASED ON THE MAP PREPARED BY JOHN E. STUDER DATED MAY 1967.

NEW JERSEY DEPARTMENT OF THE TREASURY
 COUNTY OF HUNTERDON
 OFFICE OF THE COUNTY CLERK
 COUNTY OF HUNTERDON, NEW JERSEY
 COUNTY CLERK'S OFFICE
 100 N. STATE ST., HILLSBOROUGH, NJ 08844
 MAR 01 2019 1099

TAX MAP
LEBANON TOWNSHIP
 HUNTERDON COUNTY, NEW JERSEY
 SCALE: 1"= 200'
 NOVEMBER 2018
 PAMELA L. MATHEWS, P.E., L.S.
 VAN CLEEF ENGINEERING ASSOCIATES
 32 BROWER LANE, HILLSBOROUGH, NJ 08844

F:\Utilities\1701LE - Tax Map Maintenance\2018\Tax Map 200 SC.DWG 4/30/2014.

REVISIONS		
DATE	L.S. NAME	L.S. No.



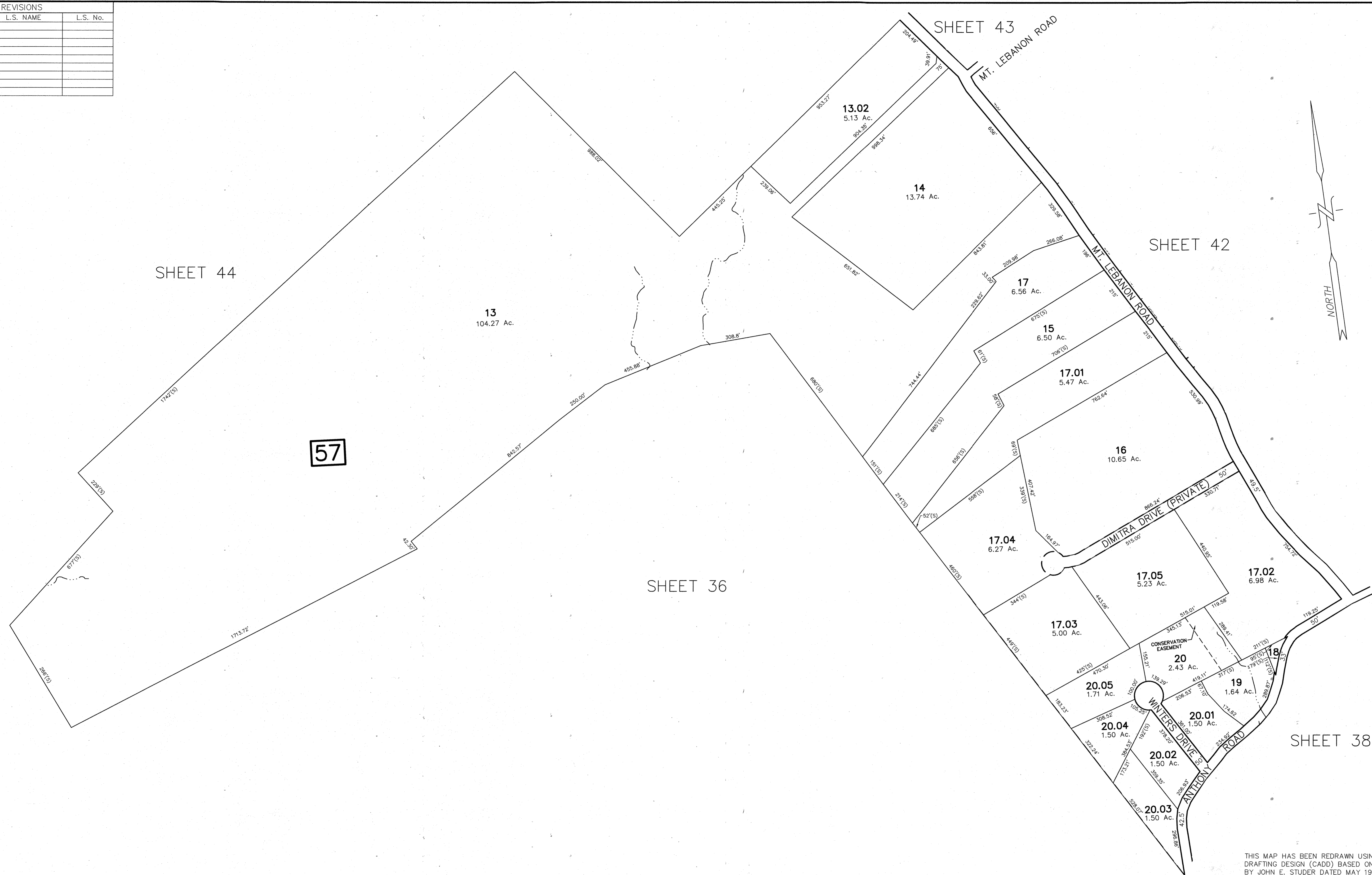
57

THIS MAP HAS BEEN REDRAWN USING COMPUTER AIDED DRAFTING DESIGN (CADD) BASED ON THE MAP PREPARED BY JOHN E. STUDER DATED MAY 1967.

NEW JERSEY DEPARTMENT OF THE TREASURY
 DIVISION OF TAXATION
 APPROVED AS A TRUE COPY TO THE AUTHORITY OF
 B.L.A. CIV. AND B.L.A. S.A.S.-1
 PER THE GENERAL ORDINANCE OF TREATY
Shelly Kelly, T.A.
Antony Probertan
 DATE: MAR 01 2019 SERIAL NO. 1099

TAX MAP
LEBANON TOWNSHIP
 HUNTERDON COUNTY, NEW JERSEY
 SCALE: 1"= 200' NOVEMBER 2018
 PAMELA L. MATHEWS, P.E., L.S.
 VAN CLEEF ENGINEERING ASSOCIATES
 32 BROWER LANE, HILLSBOROUGH, NJ 08844

REVISIONS		
DATE	L.S. NAME	L.S. No.

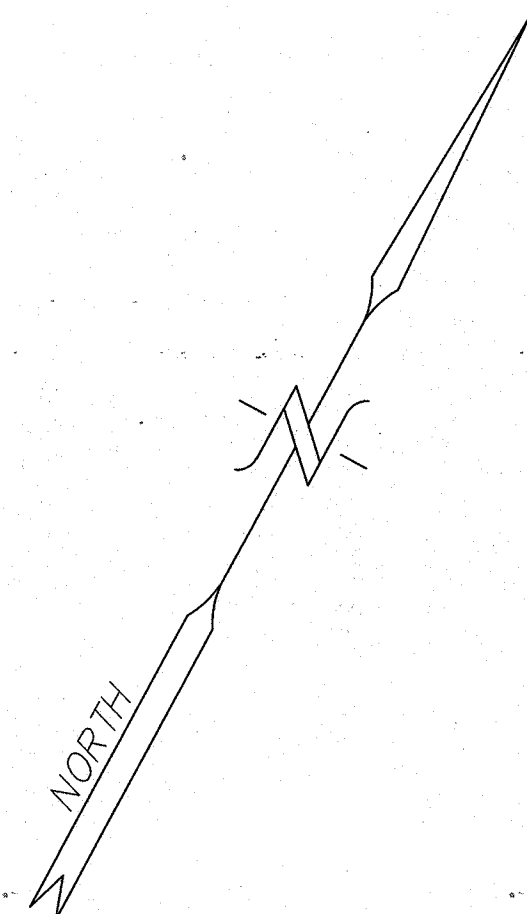


THIS MAP HAS BEEN REDRAWN USING COMPUTER AIDED DRAFTING DESIGN (CADD) BASED ON THE MAP PREPARED BY JOHN E. STUDER DATED MAY 1967.

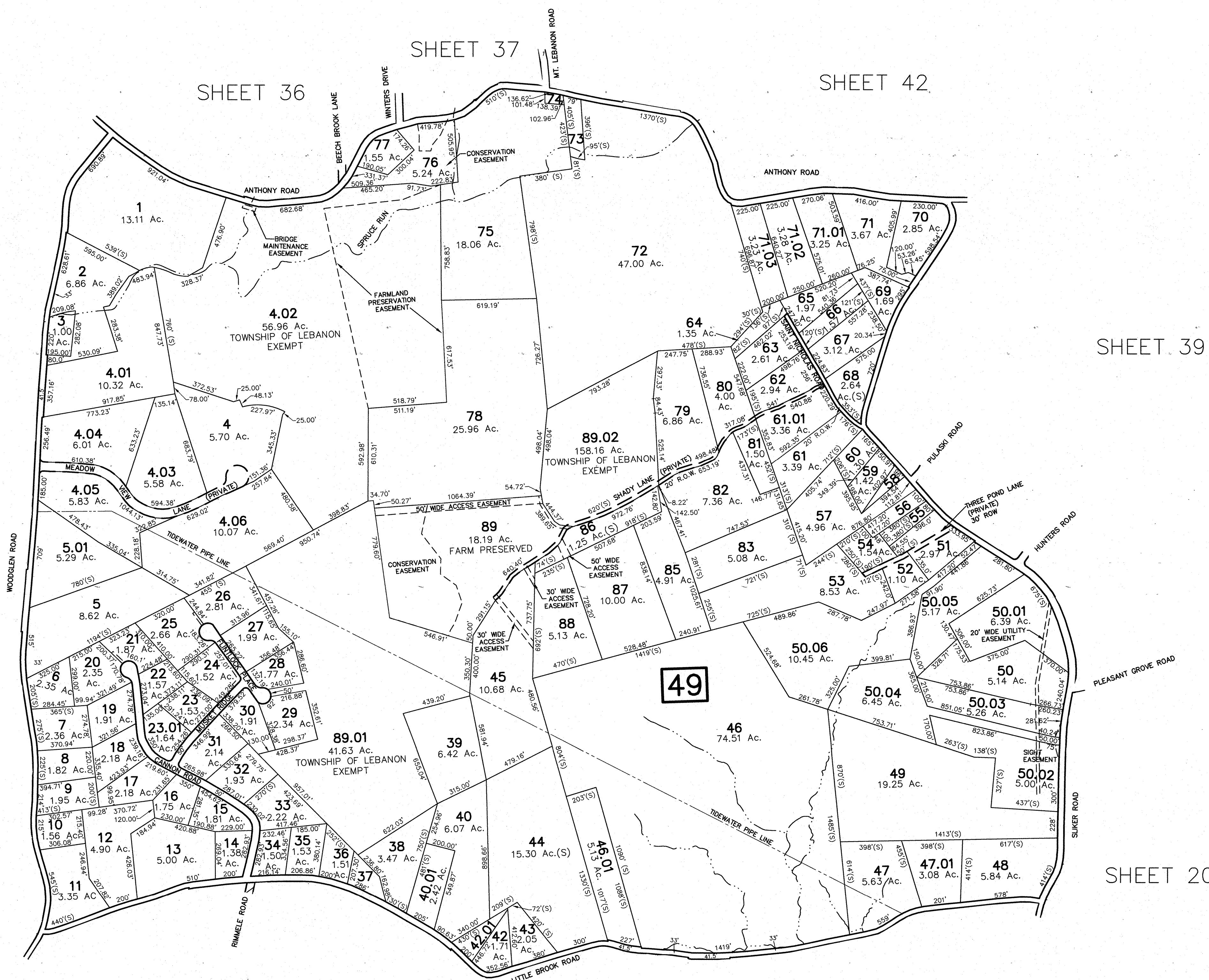
NEW JERSEY DEPARTMENT OF THE TREASURY
 DIVISION OF TAXATION
 APPROVED AS A TAX MAP PURSUANT TO THE AUTHORITY OF
 P.L.S.A. 2011-10 AND P.L.S.A. 2014-4
 FOR THE DEPUTY COMMISSIONER OF TAXATION
Shelly Kelly
Anthony Probert
 SUPERVISOR OF TAX MAPS, VALUATION AND APPRAISAL
 DATE MAR 01 2019 SERIAL NO. 1099

TAX MAP
LEBANON TOWNSHIP
 HUNTERDON COUNTY, NEW JERSEY
 SCALE: 1"= 200' NOVEMBER 2018
 PAMELA L. MATHEWS, P.E., L.S.
 VAN CLEEF ENGINEERING ASSOCIATES
 32 BROWER LANE, HILLSBOROUGH, NJ 08844

REVISIONS		
DATE	L.S. NAME	L.S. No.



SHEET 24



SHEET 22.01

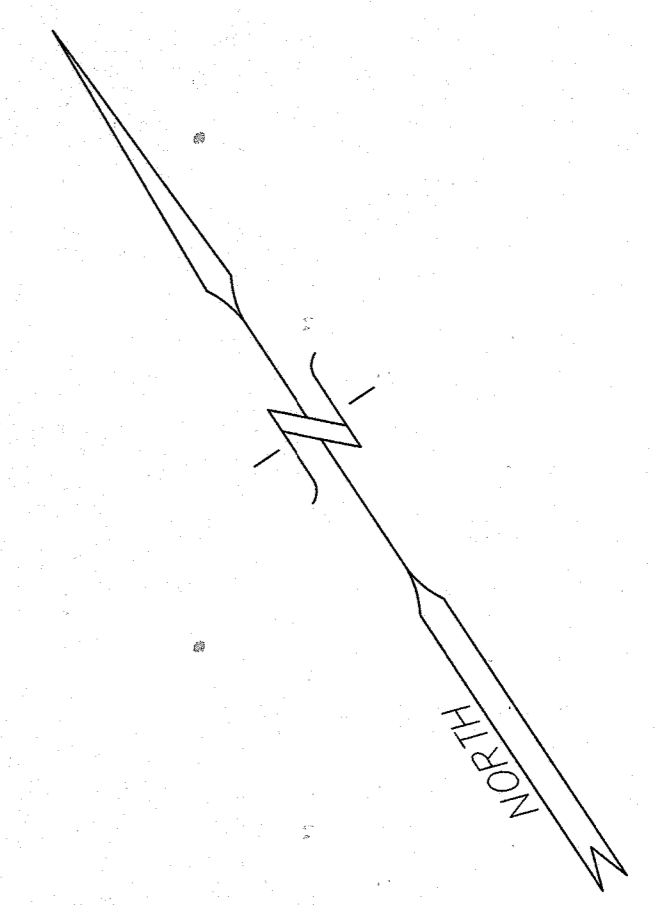
SHEET 22

THIS MAP HAS BEEN REDRAWN USING COMPUTER AIDED DRAFTING DESIGN (CADD) BASED ON THE MAP PREPARED BY JOHN E. STUDER DATED MAY 1967.

NEW JERSEY DEPARTMENT OF THE TREASURY
 DIVISION OF TAXATION
 APPROVED AS A TAX MAP PURSUANT TO THE AUTHORITY OF
 R.S.A. 54:1-6 AND 54:1-6.1
 FOR THE SUPERVISOR, HUNTERDON COUNTY
Shelly Fuller, T.A.
Anthony Probertson
 SUPERVISOR, TAX MAP SECTION, HUNTERDON COUNTY
 DATE MAR 01 2019 SERIAL NO. 1099

TAX MAP
LEBANON TOWNSHIP
 HUNTERDON COUNTY, NEW JERSEY
 SCALE: 1"= 400' NOVEMBER 2018
 PAMELA L. MATHEWS, P.E., L.S.
 VAN CLEEF ENGINEERING ASSOCIATES
 32 BROWER LANE, HILLSBOROUGH, NJ 08844

REVISIONS		
DATE	L.S. NAME	L.S. No.



SHEET 42

SHEET 41

SHEET 38

SHEET 20

THIS MAP HAS BEEN REDRAWN USING COMPUTER AIDED DRAFTING DESIGN (CADD) BASED ON THE MAP PREPARED BY JOHN E. STUDER DATED MAY 1967.

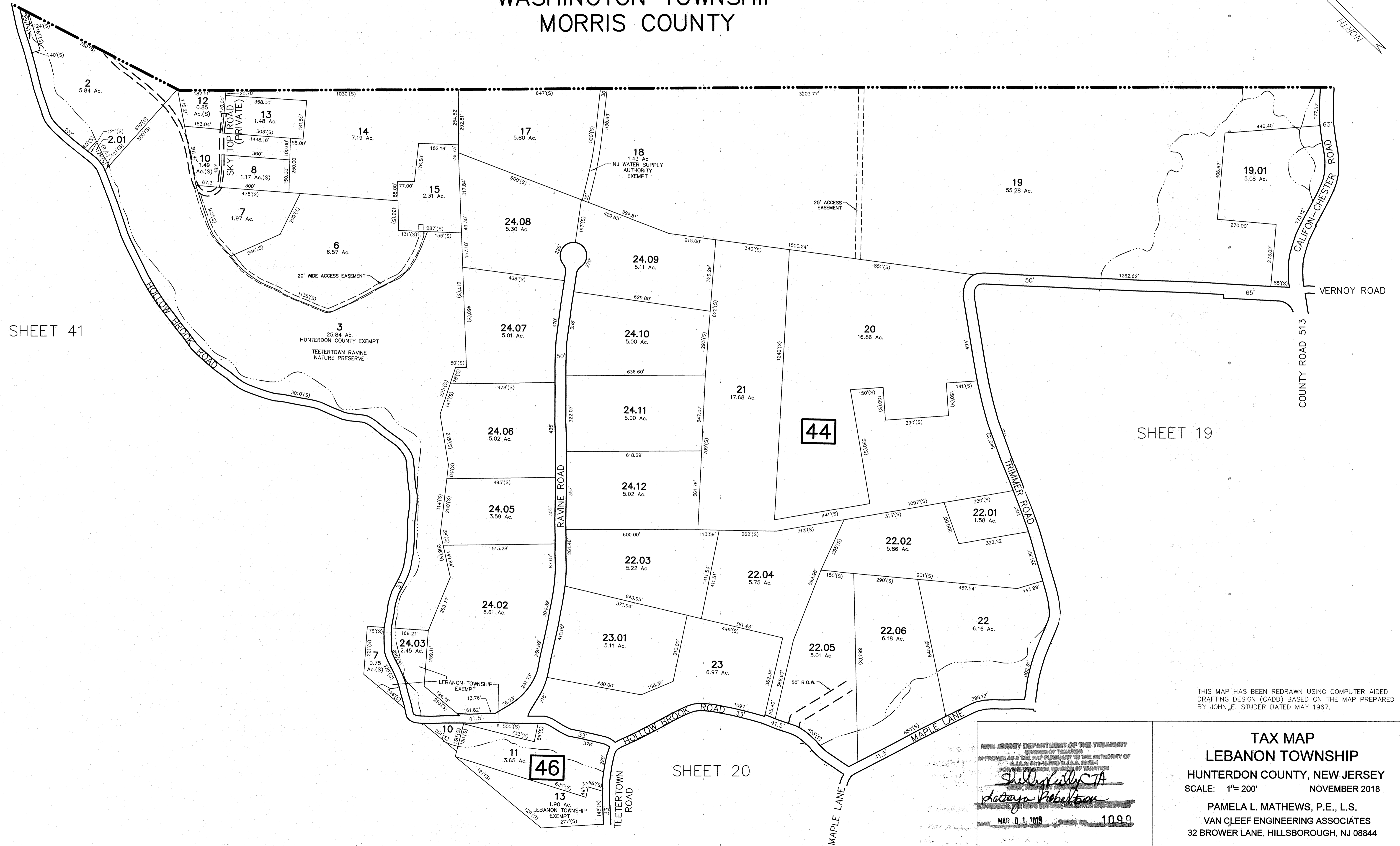
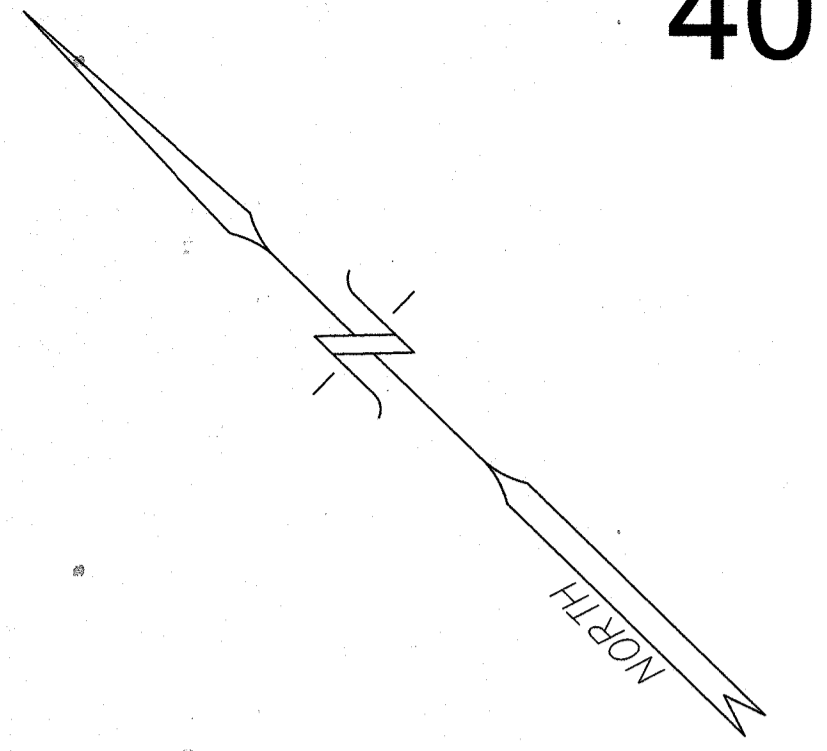
NEW JERSEY DEPARTMENT OF THE TREASURY
 DIVISION OF TAXATION
 APPROVED AS A TRUE AND CORRECT COPY OF THE ORIGINAL AS PREPARED BY THE COUNTY CLERK OF HUNTERDON COUNTY, NEW JERSEY
Shelly Kilgus
John E. Studer
 MAR 01 2019 10.9.9

TAX MAP
LEBANON TOWNSHIP
 HUNTERDON COUNTY, NEW JERSEY
 SCALE: 1"= 200' NOVEMBER 2018
 PAMELA L. MATHEWS, P.E., L.S.
 VAN CLEEF ENGINEERING ASSOCIATES
 32 BROWER LANE, HILLSBOROUGH, NJ 08844

F:\vldb\1701LE - Tax Map Maintenance\2018\Tax Map 200 SC.DWG 4/30/2014

REVISIONS		
DATE	L.S. NAME	L.S. No.

WASHINGTON TOWNSHIP
MORRIS COUNTY



SHEET 41

SHEET 19

SHEET 20

THIS MAP HAS BEEN REDRAWN USING COMPUTER AIDED DRAFTING DESIGN (CADD) BASED ON THE MAP PREPARED BY JOHN E. STUDER DATED MAY 1967.

NEW JERSEY DEPARTMENT OF THE TREASURY
 SURGEON OF TAXATION
 APPROVED AS A TAX MAP PURSUANT TO THE AUTHORITY OF
 P.L. 1986-100 (N.J.A.C. 17:27-4)
 POWER OF ATTORNEY, DIVISION OF TAXATION
Shelly Kelly
Debra Robertson
 MAR 01 2018 1099

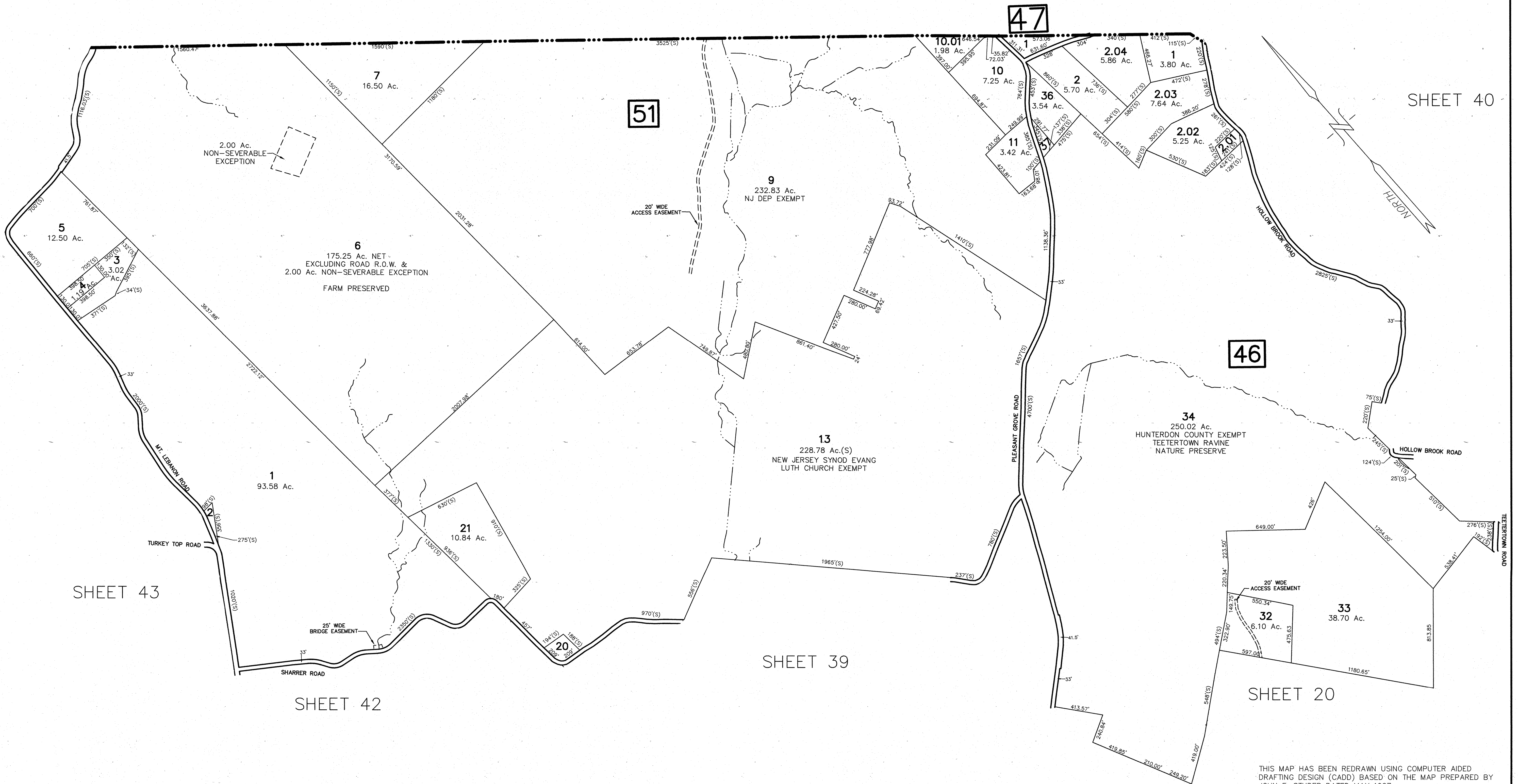
TAX MAP
LEBANON TOWNSHIP
 HUNTERDON COUNTY, NEW JERSEY
 SCALE: 1" = 200' NOVEMBER 2018
 PAMELA L. MATHEWS, P.E., L.S.
 VAN CLEEF ENGINEERING ASSOCIATES
 32 BROWER LANE, HILLSBOROUGH, NJ 08844

REVISIONS		
DATE	L.S. NAME	L.S. No.

WASHINGTON TOWNSHIP MORRIS COUNTY

SHEET 45

SHEET 40



SHEET 43

SHEET 42

SHEET 39

SHEET 20

THIS MAP HAS BEEN REDRAWN USING COMPUTER AIDED DRAFTING DESIGN (CADD) BASED ON THE MAP PREPARED BY JOHN E. STUDER DATED MAY 1967.

NEW JERSEY DEPARTMENT OF THE TREASURY
DIVISION OF TAXATION
APPROVED AS A TAX MAP PURSUANT TO THE AUTHORITY OF
N.J.A.C. 17-28 AND N.J.A.C. 17-29.4
Shelly Hill
datanya Kobayashi
MAR 01 2019 1099

TAX MAP
LEBANON TOWNSHIP
HUNTERDON COUNTY, NEW JERSEY
SCALE: 1"= 400' NOVEMBER 2018
PAMELA L. MATHEWS, P.E., L.S.
VAN CLEEF ENGINEERING ASSOCIATES
32 BROWER LANE, HILLSBOROUGH, NJ 08844

REVISIONS		
DATE	L.S. NAME	L.S. No.

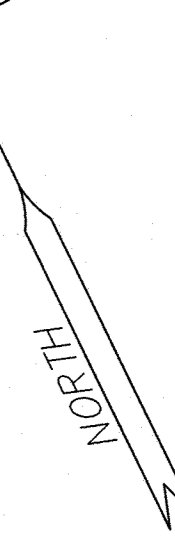
SHEET 43

SHEET 41

MT. LEBANON ROAD

SHARRER ROAD

LILAC LANE



10
67.50 Ac.(S)

11
3.73 Ac.

13
15.42 Ac.(S)

14
1.85 Ac.

15
12.89 Ac.

15.01
1.50 Ac.

15.06
1.50 Ac.

15.07
1.50 Ac.

15.05
1.51 Ac.

15.04
1.50 Ac.

15.03
1.50 Ac.

15.08
1.55 Ac.

15.09
1.50 Ac.

15.10
1.50 Ac.

15.11
1.50 Ac.

15.12
1.50 Ac.

15.13
1.50 Ac.

15.14
1.50 Ac.

15.15
1.50 Ac.

15.16
1.50 Ac.

15.17
1.50 Ac.

15.18
1.50 Ac.

15.19
1.50 Ac.

15.20
1.50 Ac.

15.21
1.50 Ac.

15.22
1.50 Ac.

15.23
1.50 Ac.

15.24
1.50 Ac.

15.25
1.50 Ac.

15.26
1.50 Ac.

15.27
1.50 Ac.

12
99.90 Ac.TOTAL
EXCLUDING 3.00 Ac.
NON-SEVERABLE EXCEPTION
FARM PRESERVED

50

9
23.86 Ac.

9.02
1.71 Ac.

9.01
1.63 Ac.

8
4.87 Ac.

4.03
5.50 Ac.

6
3.29 Ac.

2
6.83 Ac.

7
2.49 Ac.

4.04
2.22 Ac.

5
2.00 Ac.

3
2.07 Ac.

21
21.00 Ac.

19
11.93 Ac.

20
2.85 Ac.

SHEET 37

SHEET 39

SHEET 38

MT. LEBANON ROAD

GOLDENROD DRIVE (PRIVATE)

ROCKY TOP LANE (PRIVATE)

PRIMROSE PATH (PRIVATE)

ANTHONY ROAD

SLIKER ROAD

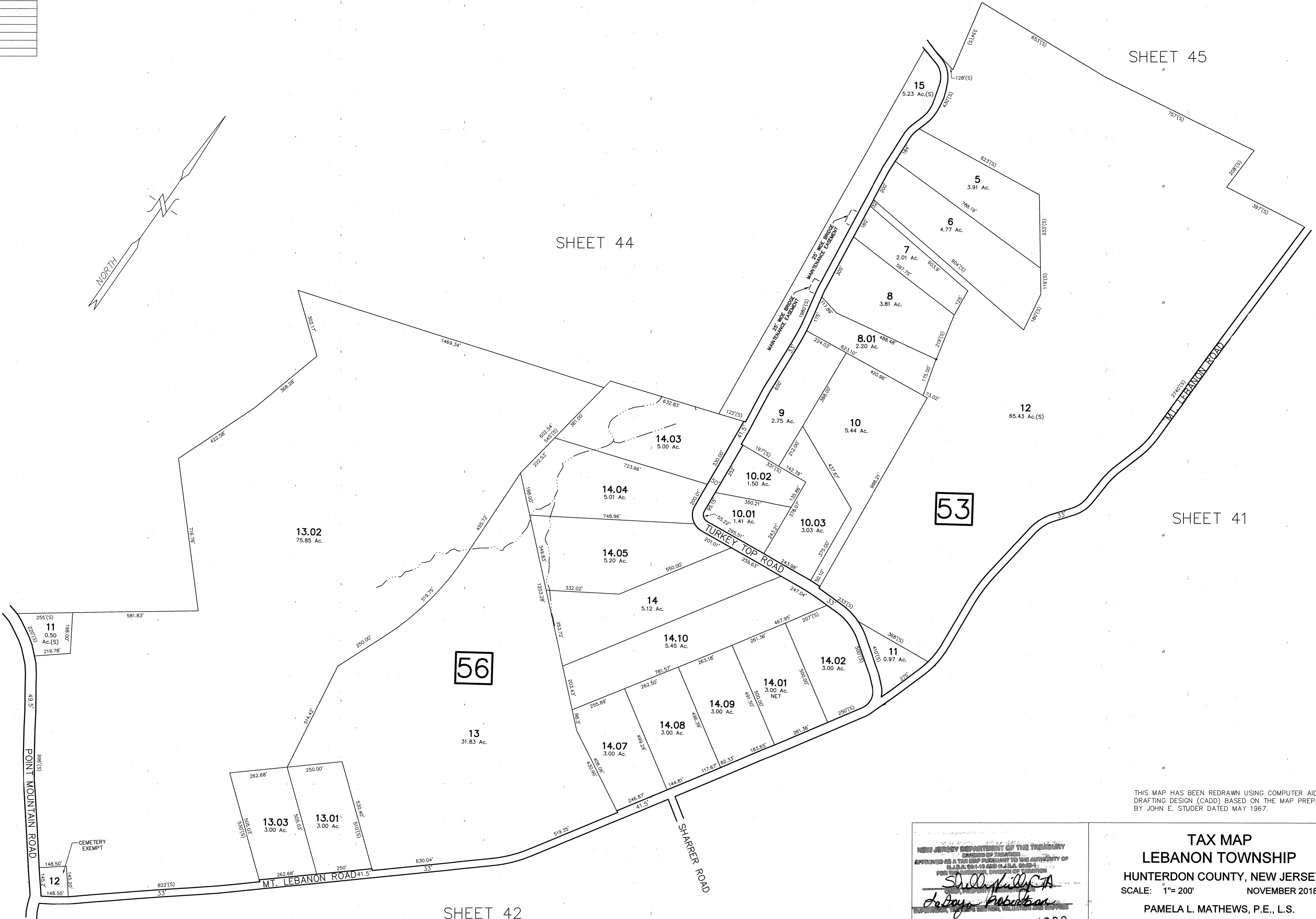

DIMITRA DRIVE

THIS MAP HAS BEEN REDRAWN USING COMPUTER AIDED DRAFTING DESIGN (CADD) BASED ON THE MAP PREPARED BY JOHN E. STUDER DATED MAY 1967.

NEW JERSEY DEPARTMENT OF THE TREASURY
 DIVISION OF TAXATION
 APPROVED AS A TAX MAP PURSUANT TO THE AUTHORITY OF
 P.L. 2010-10 AND N.J.A.C. 17:27
 FOR THE BOARD OF CHIEFS OF TAXATION
Shelly Kelly
DeSaja Robertson
 SUPERVISOR, TAX MAPS SECTION, VALUATION AND EXPRESS
 DATE: MAR 01 2018

TAX MAP
LEBANON TOWNSHIP
 HUNTERDON COUNTY, NEW JERSEY
 SCALE: 1" = 200' NOVEMBER 2018
 PAMELA L. MATHEWS, P.E., L.S.
 VAN CLEEF ENGINEERING ASSOCIATES
 32 BROWER LANE, HILLSBOROUGH, NJ 08844

REVISIONS		
DATE	L.S. NAME	L.S. No.



SHEET 45

SHEET 44

SHEET 41

SHEET 42

SHEET 37

53

56

THIS MAP HAS BEEN REDRAWN USING COMPUTER AIDED DRAFTING DESIGN (CADD) BASED ON THE MAP PREPARED BY JOHN E. STUDER DATED MAY 1967.

NEW JERSEY DEPARTMENT OF THE TREASURY
 DIVISION OF TAXATION
 APPROVED AS A TAX MAP PRESENTED TO THE COMMISSIONERS OF TAXATION
 FOR THE COUNTY OF HUNTERDON
Shelley Kelly CA
Debra Robertson
 DATE: MAR 01 2019 GENERAL TAX 1099

TAX MAP
LEBANON TOWNSHIP
 HUNTERDON COUNTY, NEW JERSEY
 SCALE: 1"= 200' NOVEMBER 2018
 PAMELA L. MATHEWS, P.E., L.S.
 VAN CLEEF ENGINEERING ASSOCIATES
 32 BROWER LANE, HILLSBOROUGH, NJ 08844

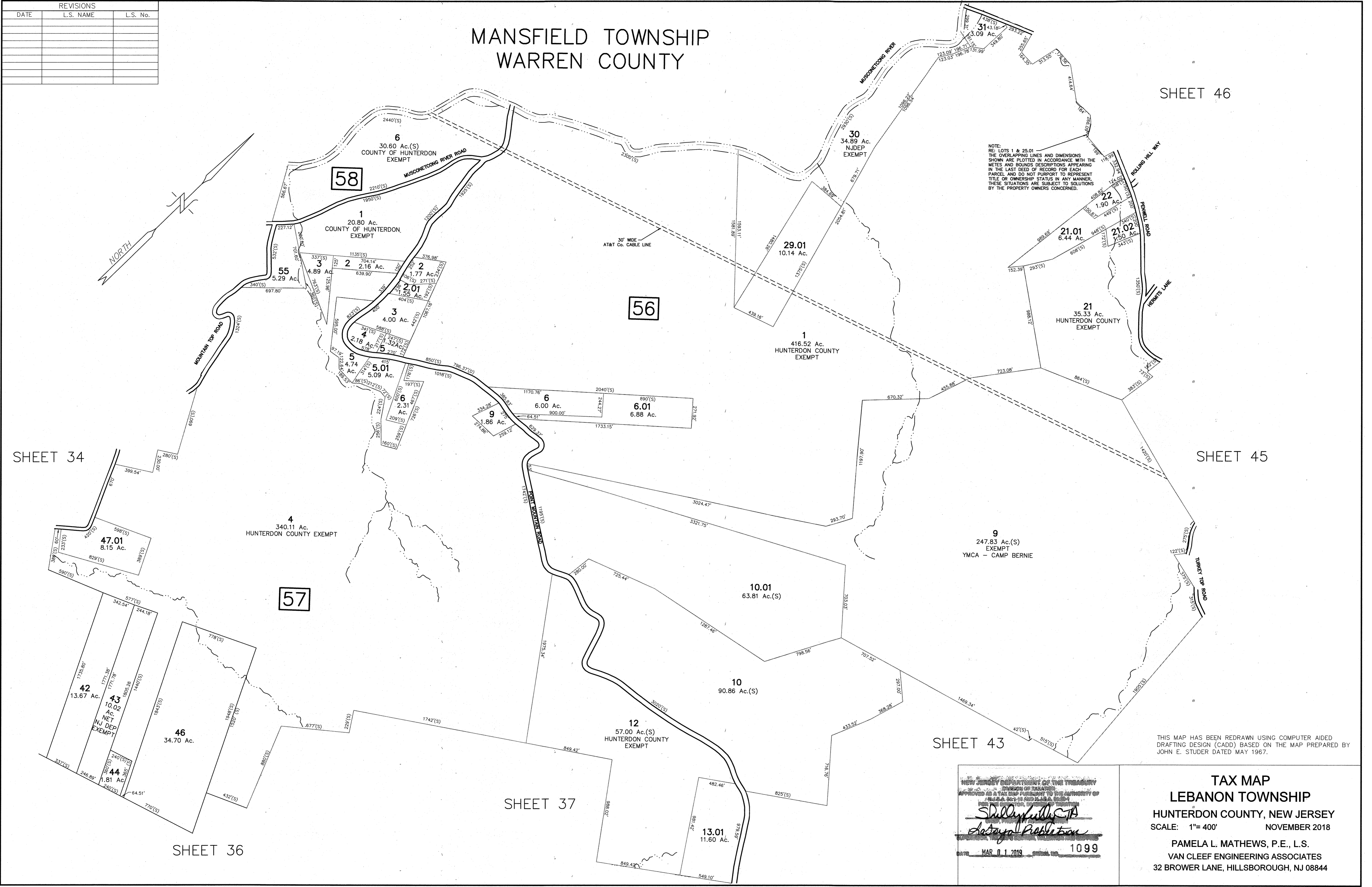
REVISIONS		
DATE	L.S. NAME	L.S. No.

MANSFIELD TOWNSHIP
WARREN COUNTY

SHEET 46

SHEET 34

SHEET 45



NOTE:
RE: LOTS 1 & 25.01 -
THE OVERLAPPING LINES AND DIMENSIONS
SHOWN ARE PLOTTED IN ACCORDANCE WITH THE
METES AND BOUNDS DESCRIPTIONS APPEARING
IN THE LAST DEED OF RECORD FOR EACH
PARCEL AND DO NOT PURPORT TO REPRESENT
TITLE OR OWNERSHIP STATUS IN ANY MANNER.
THESE SITUATIONS ARE SUBJECT TO SOLUTIONS
BY THE PROPERTY OWNERS CONCERNED.

SHEET 43

SHEET 37

SHEET 36

THIS MAP HAS BEEN REDRAWN USING COMPUTER AIDED
DRAFTING DESIGN (CADD) BASED ON THE MAP PREPARED BY
JOHN E. STUDER DATED MAY 1967.

NEW JERSEY DEPARTMENT OF THE TREASURY
APPROVED AS A TAX MAP PURSUANT TO THE AUTHORITY OF
P.L. 2018-18 AND P.L. 2018-19
Shirley K. ...
... ..
MAR 01 2019 1099

TAX MAP
LEBANON TOWNSHIP
HUNTERDON COUNTY, NEW JERSEY
SCALE: 1"= 400' NOVEMBER 2018
PAMELA L. MATHEWS, P.E., L.S.
VAN CLEEF ENGINEERING ASSOCIATES
32 BROWER LANE, HILLSBOROUGH, NJ 08844

F:\jebble\1701LE - Tax Map Maintenance\2018\Tax Map 400 SC.DWG 4/30/2014

REVISIONS		
DATE	L.S. NAME	L.S. No.

SHEET 46

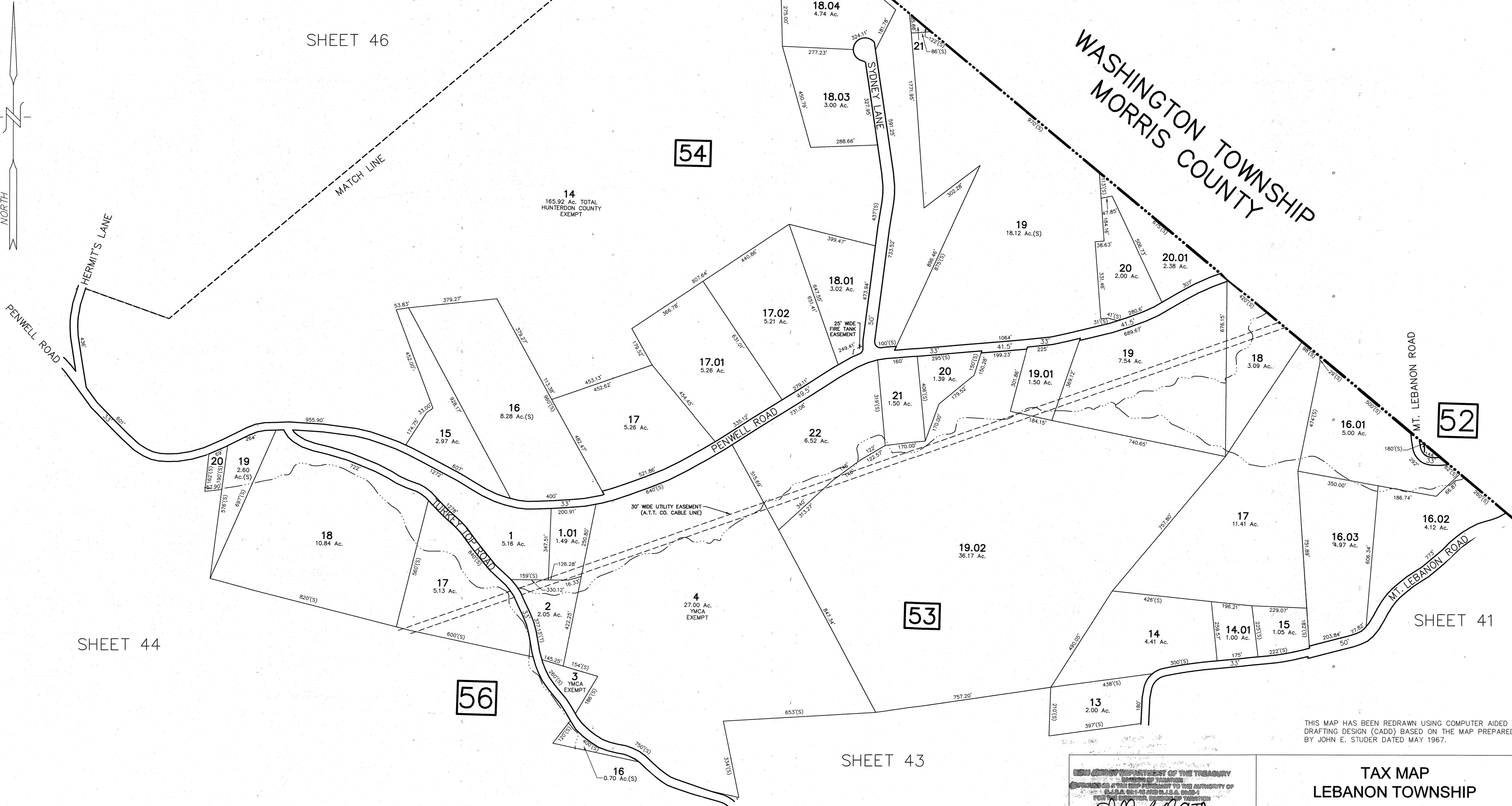
WASHINGTON TOWNSHIP
MORRIS COUNTY

54

52

53

56



SHEET 44

SHEET 41

SHEET 43

THIS MAP HAS BEEN REDRAWN USING COMPUTER AIDED DRAFTING DESIGN (CADD) BASED ON THE MAP PREPARED BY JOHN E. STUDER DATED MAY 1967.

U.S. DEPARTMENT OF THE TREASURY
BUREAU OF INTERNAL REVENUE
OFFICE OF THE ASSISTANT TO THE COMMISSIONER
FOR FIELD OPERATIONS
WASHINGTON, D.C. 20548

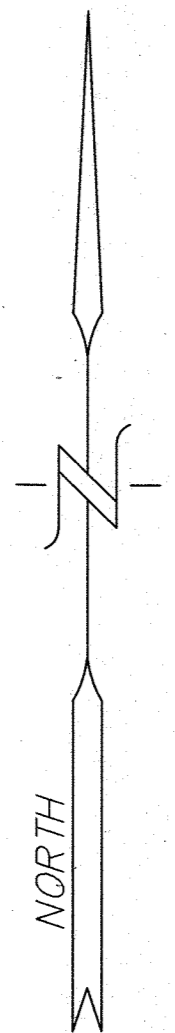
Shelly P. CTA
Lataja Robertson

DATE MAR 11 2018 SERIAL NO. 1099

TAX MAP
LEBANON TOWNSHIP
HUNTERDON COUNTY, NEW JERSEY
SCALE: 1"= 200' NOVEMBER 2018
PAMELA L. MATHEWS, P.E., L.S.
VAN CLEEF ENGINEERING ASSOCIATES
32 BROWER LANE, HILLSBOROUGH, NJ 08844

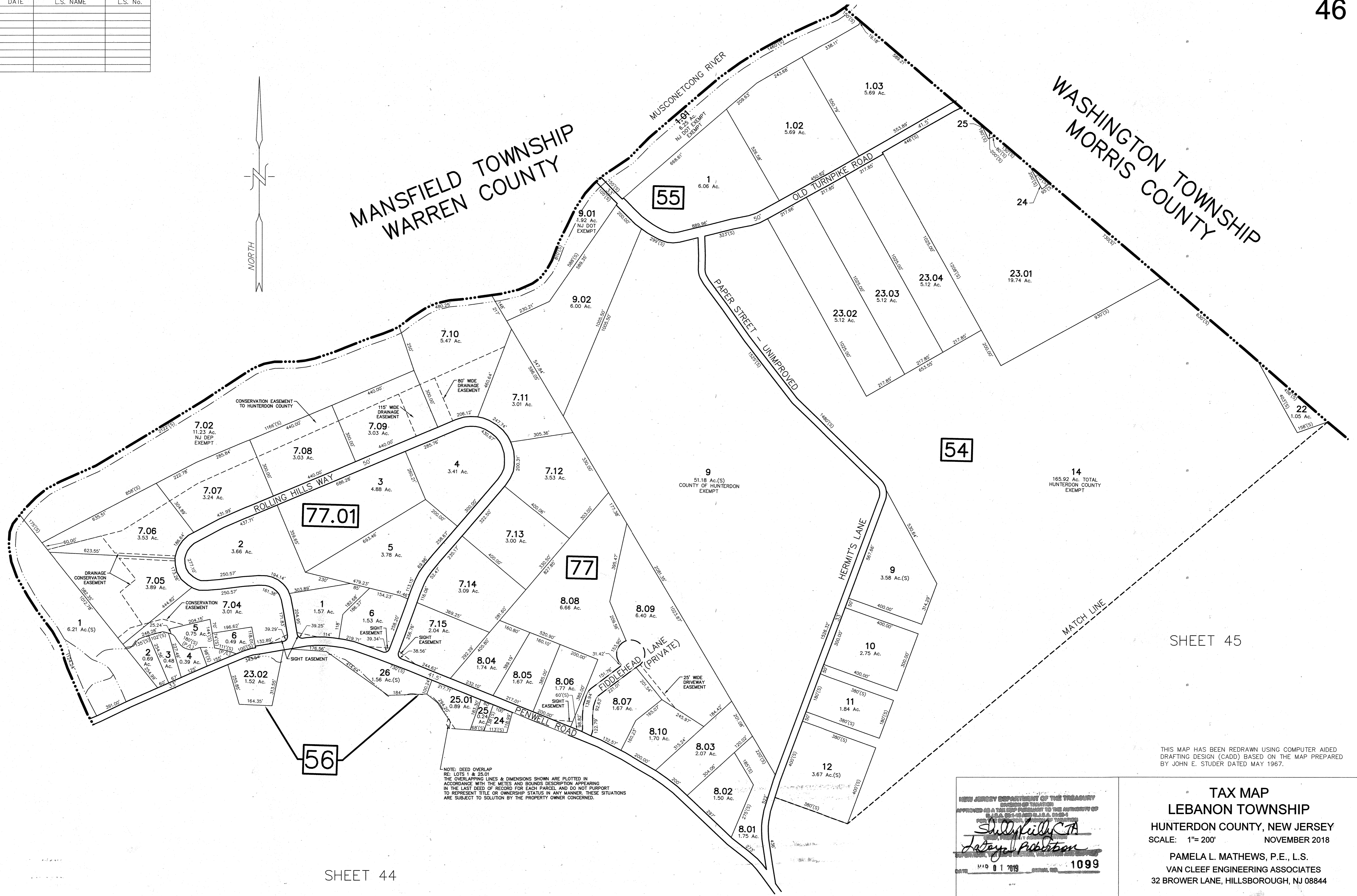
F:\vobline\1701LE - Tax Map Maintenance\2018\Tax Map_200_SCDWG 4/20/2014

REVISIONS		
DATE	L.S. NAME	L.S. No.



MANSFIELD TOWNSHIP
WARREN COUNTY

WASHINGTON TOWNSHIP
MORRIS COUNTY



SHEET 44

SHEET 45

NOTE: DEED OVERLAP
RE: LOTS 1 & 25.01
THE OVERLAPPING LINES & DIMENSIONS SHOWN ARE PLOTTED IN ACCORDANCE WITH THE METES AND BOUNDS DESCRIPTION APPEARING IN THE LAST DEED OF RECORD FOR EACH PARCEL AND DO NOT PURPORT TO REPRESENT TITLE OR OWNERSHIP STATUS IN ANY MANNER. THESE SITUATIONS ARE SUBJECT TO SOLUTION BY THE PROPERTY OWNER CONCERNED.

THIS MAP HAS BEEN REDRAWN USING COMPUTER AIDED DRAFTING DESIGN (CADD) BASED ON THE MAP PREPARED BY JOHN E. STUDER DATED MAY 1967.

NEW JERSEY DEPARTMENT OF THE TREASURY
OFFICE OF TAXATION
APPROVED AS A TRUE AND CORRECT COPY TO THE AUTHORITY OF
S.A. 17-28.1-2018 (S.A. 17-28.1)
FOR THE PURPOSES OF TAXATION
Shelly Phillips, C.T.A.
Latelya Robinson
DATE: MAR 01 2019 TIME: 10:09

TAX MAP
LEBANON TOWNSHIP
HUNTERDON COUNTY, NEW JERSEY
SCALE: 1"= 200' NOVEMBER 2018
PAMELA L. MATHEWS, P.E., L.S.
VAN CLEEF ENGINEERING ASSOCIATES
32 BROWER LANE, HILLSBOROUGH, NJ 08844

F:\voblie\1701LE - Tax Map Maintenance\2018\Tax Map 200 SC.DWG 4/30/2014